
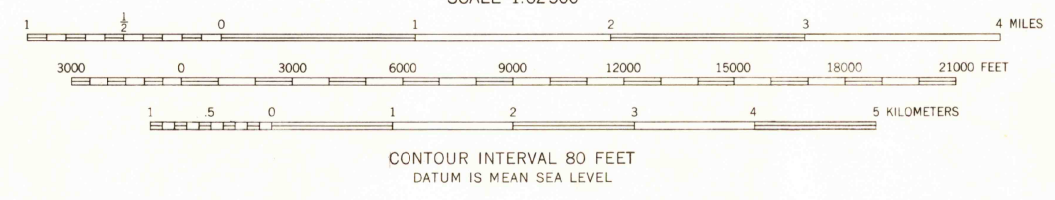
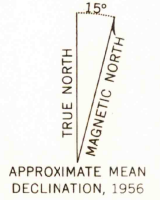


Mapped, edited, and published by the Geological Survey  
Control by USGS, USC&GS, and Metropolitan Water District  
of Southern California  
Topography from aerial photographs by photogrammetric methods  
Aerial photographs taken 1954-55. Advance field check 1956  
Polyconic projection. 1927 North American datum  
10,000-foot grids based on California coordinate system,  
zones 5 and 6  
1000-meter Universal Transverse Mercator grid ticks,  
zone 11, shown in blue  
Dashed land lines indicate approximate locations  
Unchecked elevations are shown in brown



USGS  
Historical File  
Topographic Division  
CADIZ VALLEY, CALIF.  
N3400-W11515/15  
1956

THIS MAP COMPLIES WITH NATIONAL MAP ACCURACY STANDARDS  
FOR SALE BY U. S. GEOLOGICAL SURVEY, DENVER 25, COLORADO OR WASHINGTON 25, D. C.  
A FOLDER DESCRIBING TOPOGRAPHIC MAPS AND SYMBOLS IS AVAILABLE ON REQUEST

JUN 12 1963  
3300