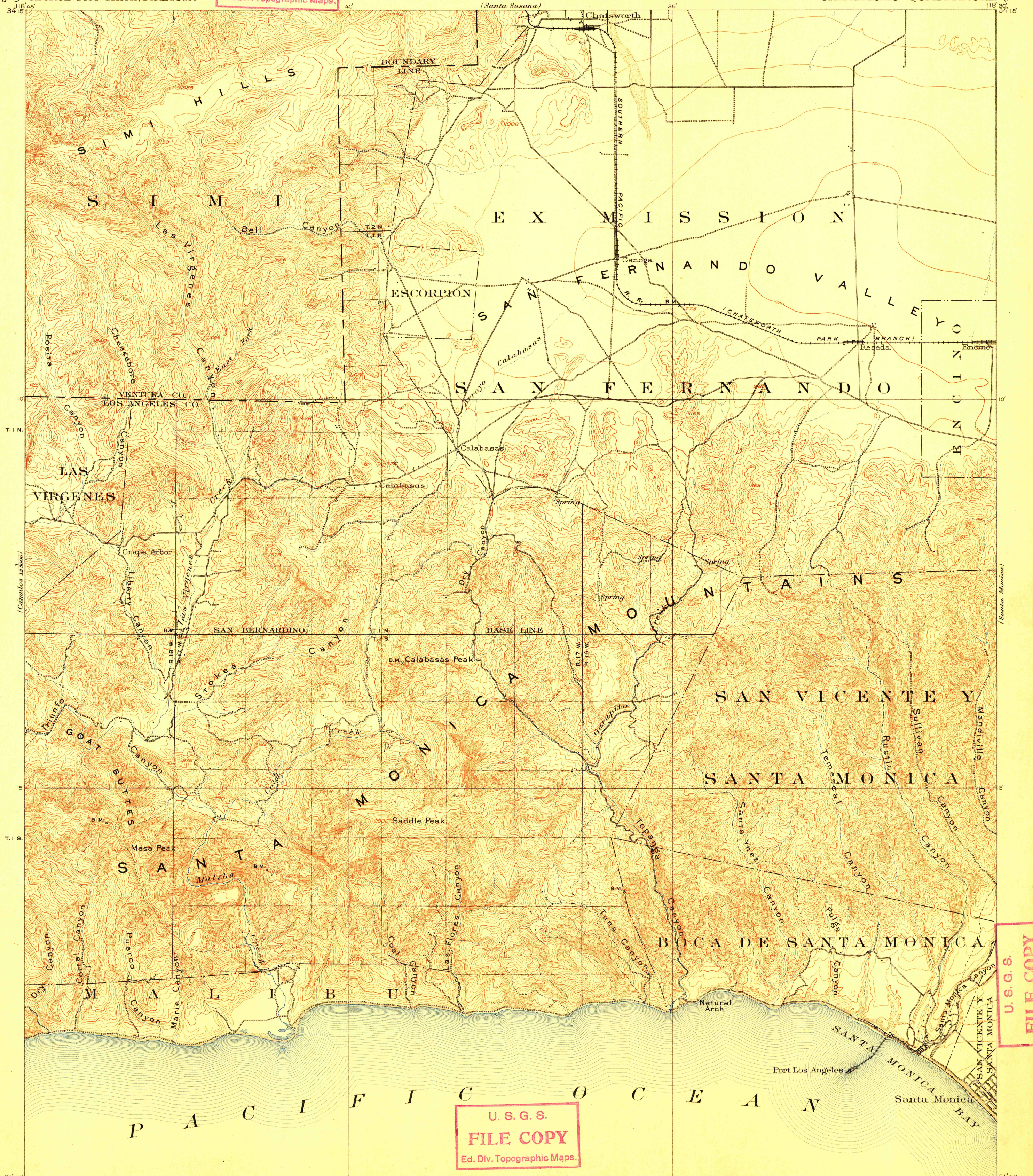


U. S. G. S.
FILE COPY
Ed. Div. Topographic Maps.

U.S. GEOLOGICAL SURVEY
GEORGE OTIS SMITH, DIRECTOR

TOPOGRAPHY



CALIFORNIA
CALABASAS QUADRANGLE



U. S. G. S.
FILE COPY
Ed. Div. Topographic Maps.

U. S. G. S.
FILE COPY
Ed. Div. Topographic Maps.

ENGRAVED OCT. 1902 BY U.S.G.S.
R.U. Goode, Geographer in charge.
Triangulation, shore line and shore topography by
U.S. Coast and Geodetic Survey.
Topography by R.B. Marshall and W.S. Post.
Surveyed in 1893 and 1900-1.



6	5	4	3	2	1
7	8	9	10	11	12
13	14	15	16	17	18
19	20	21	22	23	24
25	26	27	28	29	30
31	32	33	34	35	36

Edition of Feb. 1903, reprinted Dec. 1908.
JAN 31 1909 2617
USGS
Historical File
Topographic Division
CALABASAS