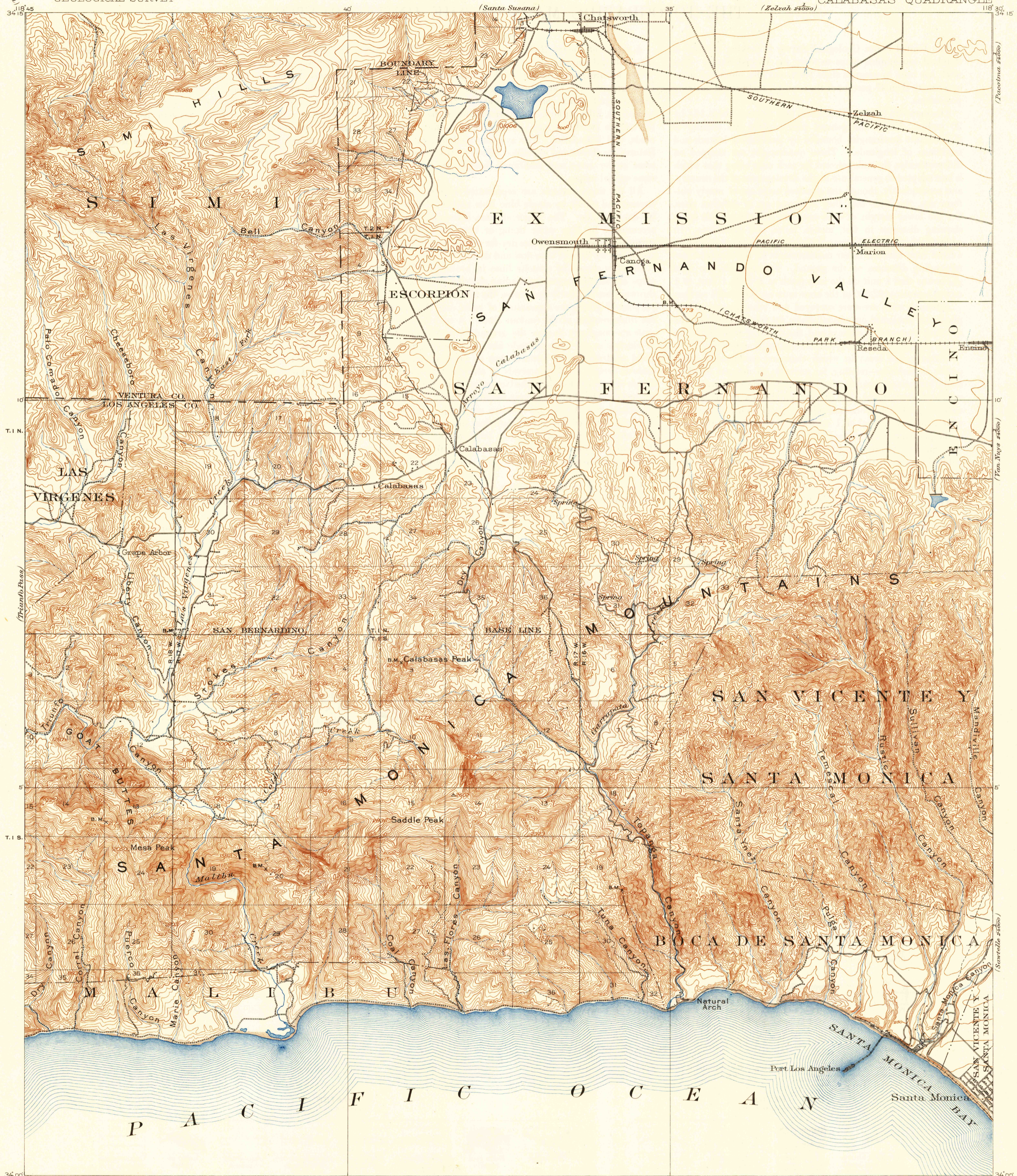



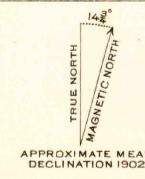
U.S.G.S.
FILE COPY
Inspection and Editing.

UNITED STATES
DEPARTMENT OF THE INTERIOR
GEOLOGICAL SURVEY

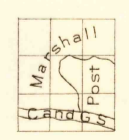
CALIFORNIA
CALABASAS QUADRANGLE



R.U. Goode, Geographer in charge.
Triangulation, shore line and shore topography by
U.S. Coast and Geodetic Survey.
Topography by R.B. Marshall and W.S. Post.
Surveyed in 1893 and 1900-1.



Contour interval 50 feet.
Datum is mean sea level.



Maps of Zelzah, Reseda, Topanga
Canyon, Chatsworth, Dry Canyon,
Las Flores, Sammlite, and Soletica
Canyon quadrangles, scale 1:24,000,
contour intervals 5 and 25 feet, from
later and more detailed surveys of
the Los Angeles County part of this
quadrangle, are available.

Edition of 1903, reprinted 1947
Polyconic projection. To place on North
American datum move projection lines
660 feet south and 300 feet west.

CALABASAS, CALIF.
N34-00-W11830-15

USGS U.S.
Historical File COPY
Topographic Division
Inspection and Editing.