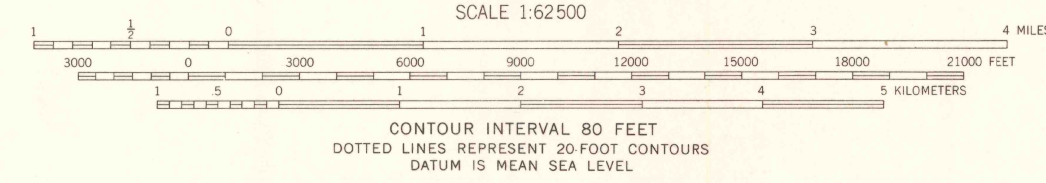
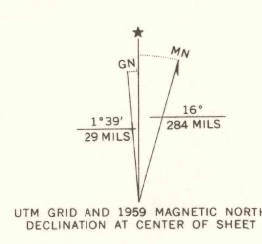
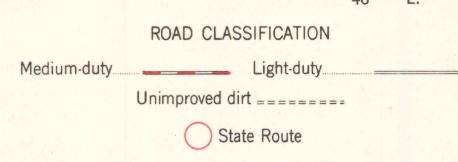




Mapped, edited, and published by the Geological Survey
Control by USGS, USC&GS, and USCE
Compiled in 1960 from 1:24 000-scale maps of
Painted Rock, Chimineas Ranch, Taylor Canyon, and
Caliente Mtn. 7.5 minute quadrangles, surveyed 1959
Topography from aerial photographs by photogrammetric methods
and by planetable surveys. Aerial photographs taken 1953
Polyconic projection. 1927 North American datum
10,000-foot grid based on California coordinate system, zone 5
1000-meter Universal Transverse Mercator grid ticks,
zone 11, shown in blue
Dashed land lines indicate approximate locations



CONTOUR INTERVAL 80 FEET
DOTTED LINES REPRESENT 20 FOOT CONTOURS
DATUM IS MEAN SEA LEVEL



THIS MAP COMPLIES WITH NATIONAL MAP ACCURACY STANDARDS
FOR SALE BY U.S. GEOLOGICAL SURVEY, DENVER, COLORADO 80225 OR WASHINGTON, D. C. 20242
A FOLDER DESCRIBING TOPOGRAPHIC MAPS AND SYMBOLS IS AVAILABLE ON REQUEST

QUADRANGLE LOCATION
CALIENTE MTN., CALIF.
N3500-W11945/15