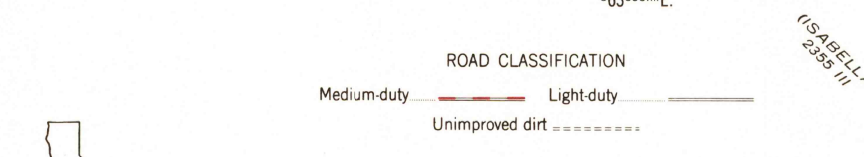
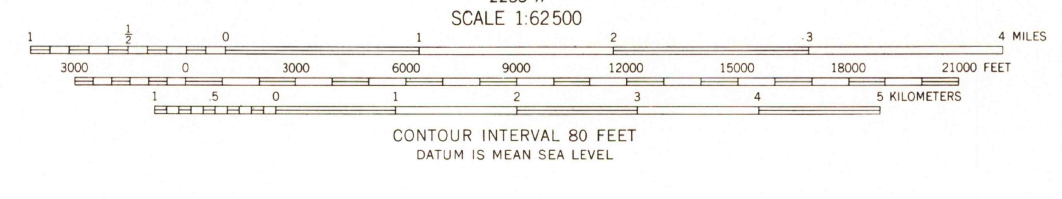
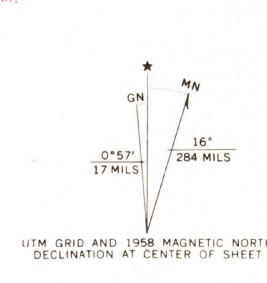


Mapped, edited, and published by the Geological Survey
Control by USGS, USC&GS, and USFS
Topography from aerial photographs by multiplex methods
Aerial photographs taken 1954. Field check 1958
Polyconic projection. 1927 North American datum
10,000-foot grids based on California coordinate system,
zones 4 and 5
1000-meter Universal Transverse Mercator grid ticks,
zone 11, shown in blue
Dashed land lines indicate approximate locations
Land lines unsurveyed in parts of T. 22 S.-R. 32 E. and
T. 23 S.-R. 32 E.
Unchecked elevations are shown in brown
Groves indicated by name on this map are
Sierra Redwoods/Sequoia Gigantea



THIS MAP COMPLIES WITH NATIONAL MAP ACCURACY STANDARDS
FOR SALE BY U. S. GEOLOGICAL SURVEY, DENVER, COLORADO 80225, OR RESTON, VIRGINIA 22092
A FOLDER DESCRIBING TOPOGRAPHIC MAPS AND SYMBOLS IS AVAILABLE ON REQUEST

CALIFORNIA HOT SPRINGS, CALIF.
N3545-W11830/15
1958
AMS 2255 I-SERIES V795

HISTORICAL FILE
TOPOGRAPHIC DIVISION