

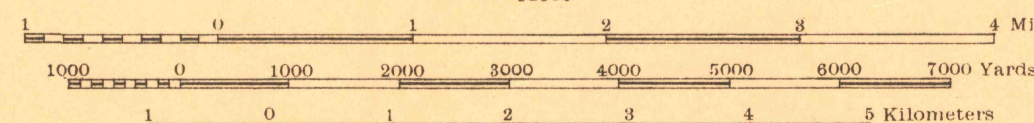
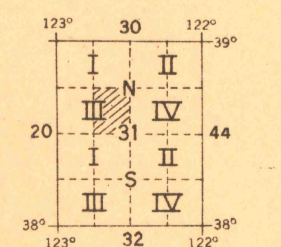
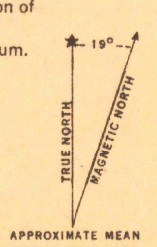
CONTROLLED RECONNAISSANCE
HARRIMAN INDEX 1644:2250:799:
TACTICAL INDEX 31-N-III-E/2

CALIFORNIA
CALISTOGA QUADRANGLE
GRID ZONE "G"

CORPS OF ENGINEERS, U. S. ARMY
TACTICAL MAP



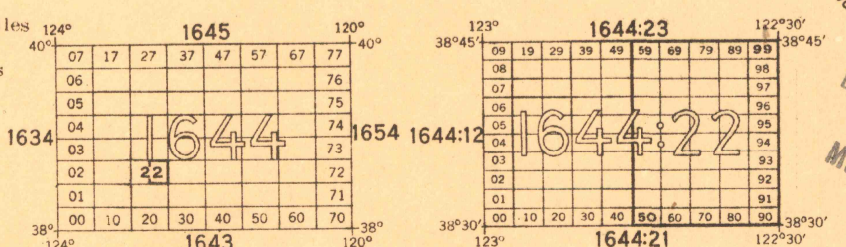
Colonel Thos. H. Jackson, Engineer, 9th Corps Area.
Field work under the immediate supervision of
Capt. R. C. Moore, Corps of Engineers.
Polyconic Projection, North American Datum.
Surveyed in 1915.



Contour interval 20 feet
Datum is mean sea level

FIVE THOUSAND YARD GRID COMPUTED FROM "GRID SYSTEM FOR PROGRESSIVE MAPS
IN THE U. S." ZONE G, U. S. C. & G. S. SPECIAL PUBLICATION NO. 59
(THE LAST THREE DIGITS OF THE GRID NUMBERS ARE OMITTED)

NOTE: OFFICERS USING THIS MAP WILL MARK HEREON CORRECTIONS AND ADDITIONS WHICH COME
TO THEIR ATTENTION AND MAIL DIRECT TO "THE CHIEF OF ENGINEERS, WASHINGTON, D. C."



BOARD OF SURVEYS & MAPS
RECEIVED
FEB 18 1927
Map Information Office

Board of Surveys & Maps
FILE COPY
Map Information Office

CALISTOGA

CALIF