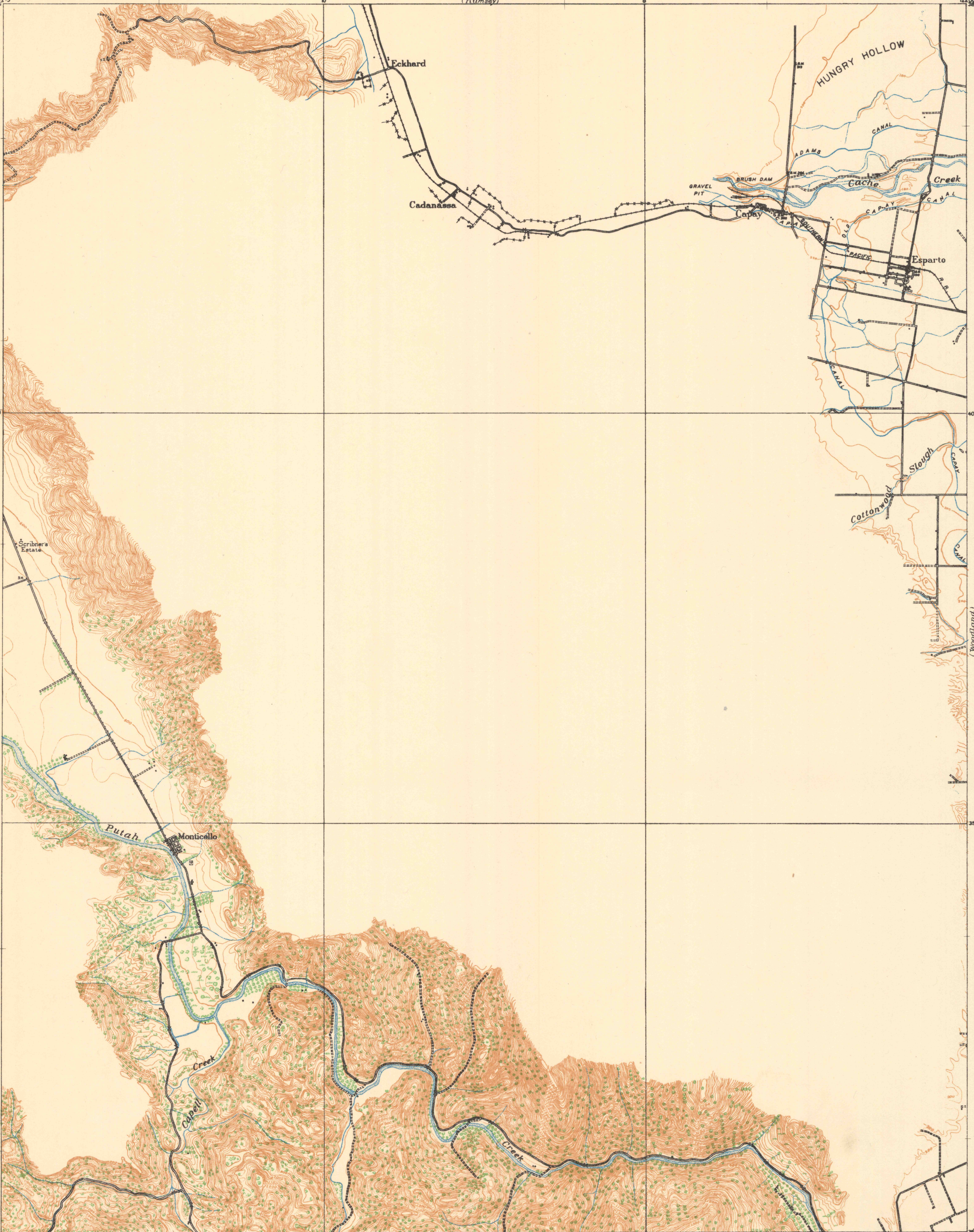


(Dunsmuir)

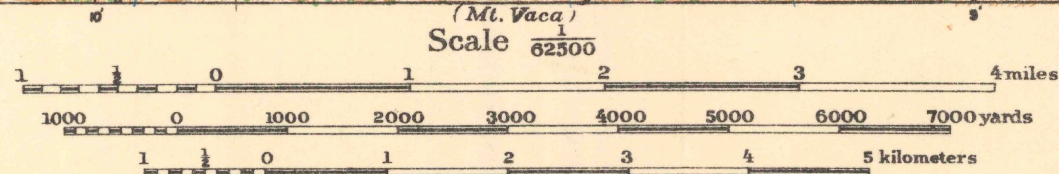
(Woodland)

(Vacaville)



Field work and compilation under the direction of
Major R. Park, Corps of Engineers, U. S. A.
Department Engineer, Western Department
1915
Field work under the immediate supervision of
Capt. R. C. Moore, Corps of Engrs., C.O., Co. F. Engrs.
Sgt. R. G. Perrin, Co. F. Engrs., in charge of party.

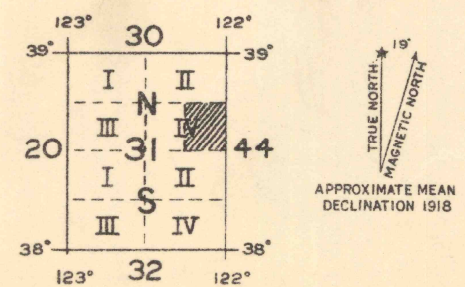
REPRINT ENGINEER REPRODUCTION PLANT U. S. ARMY, WASHINGTON BARRACKS, D.C.
1924



Contour Interval 20 feet

Datum is mean sea level

NOTE: OFFICERS USING THIS MAP WILL MARK HEREON CORRECTIONS AND ADDITIONS WHICH COME
TO THEIR ATTENTION AND MAIL DIRECT TO "THE CHIEF OF ENGINEERS, WASHINGTON, D.C."



FILE COPY
MAP INFORMATION OFFICE

CAPAY