
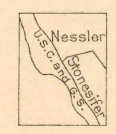
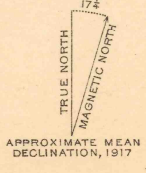


ENGRAVED 1921 BY U.S.G.S.

R.B. Marshall, Chief Geographer.
Geo. R. Davis, Geographer in charge.
Topography by U.S. Coast and Geodetic Survey,
C. A. Stoniesifer, and C. W. H. Nessler.
Underwater contours by U.S. Coast and Geodetic Survey,
Control by U.S. Coast and Geodetic Survey,
L. F. Biggs, and R. C. Seitz.
Surveyed in 1917.



Contour interval on land 50 feet.
Datum is mean sea level.
Contour interval off shore 50 feet.
Datum is mean lower low water.



Polyconic projection, North American datum.
Shore line is the margin of water at mean high tide.
6 feet above mean lower low water at Cape San Martin.