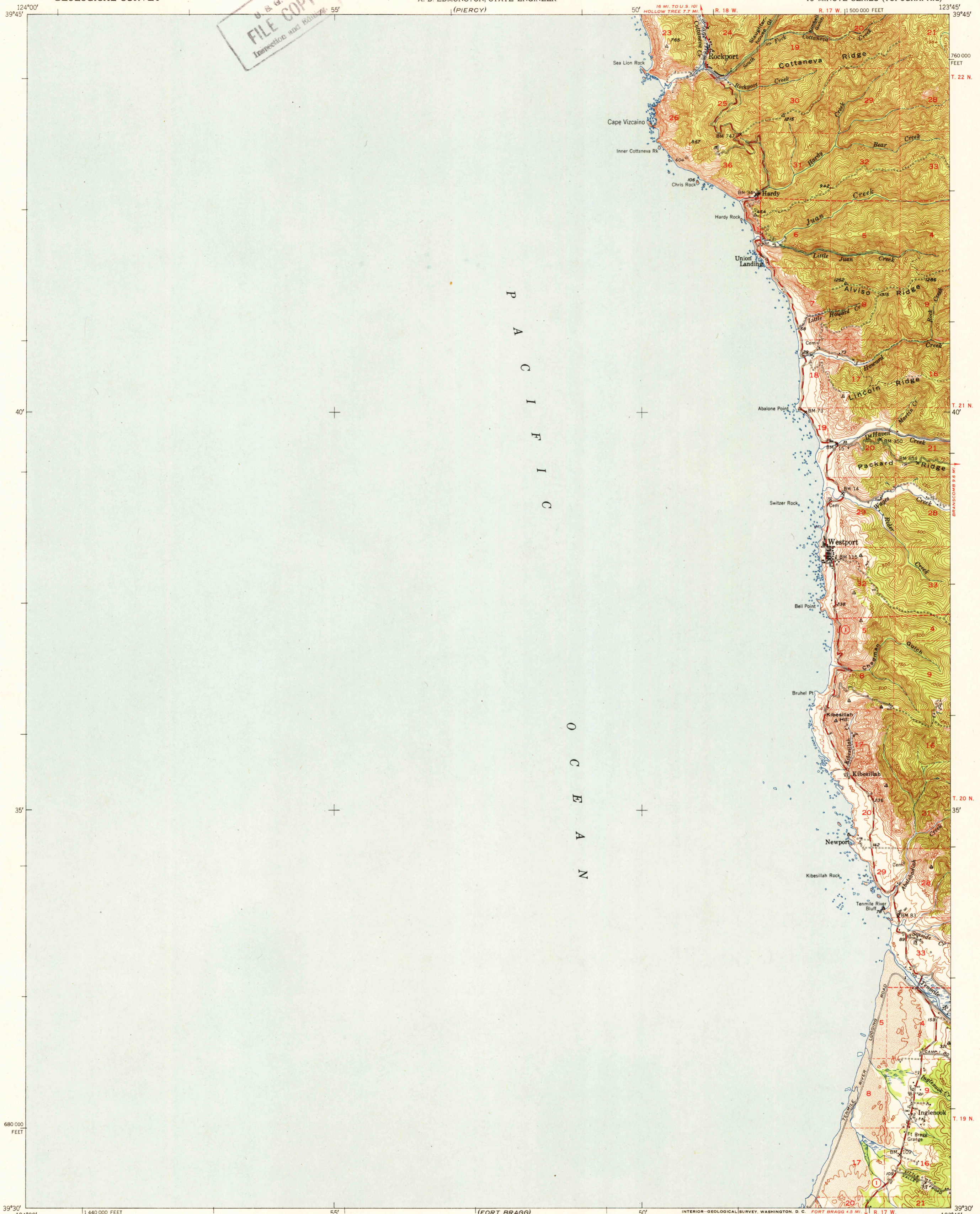


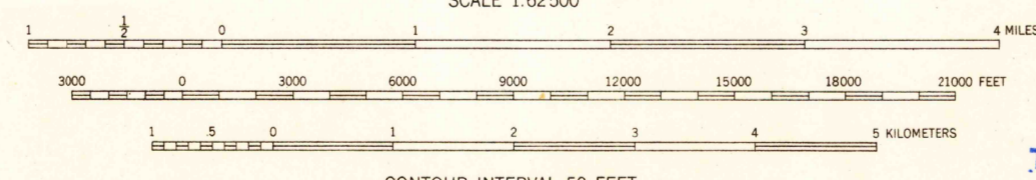
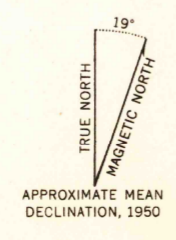
U.S.G.S
FILE COPY
Inspection and Editing



P
A
C
I
F
I
C

O
C
E
A
N

Mapped, edited, and published by the Geological Survey
Control by USC&GS and US Army
Topography from aerial photographs by multiplex methods
Aerial photographs taken 1948. Field check 1950
Polyconic projection. 1927 North American datum
10,000-foot grid based on California coordinate system,
zone 2
Dashed land lines indicate approximate location
Unchecked elevations are shown in brown



CONTOUR INTERVAL 50 FEET
DATUM IS MEAN SEA LEVEL
SHORELINE SHOWN REPRESENTS THE APPROXIMATE LINE OF MEAN HIGH WATER
THE AVERAGE RANGE OF TIDE IS APPROXIMATELY 4 FEET

USGS
Historical File
Topographic Division

ROAD CLASSIFICATION	
Heavy-duty	Light-duty
Medium-duty	Unimproved dirt
U. S. Route	State Route

U.S.G.S
FILE COPY
Inspection and Editing

CAPE VIZCAINO, CALIF.
N3930-W12345/15
EDITION OF 1951