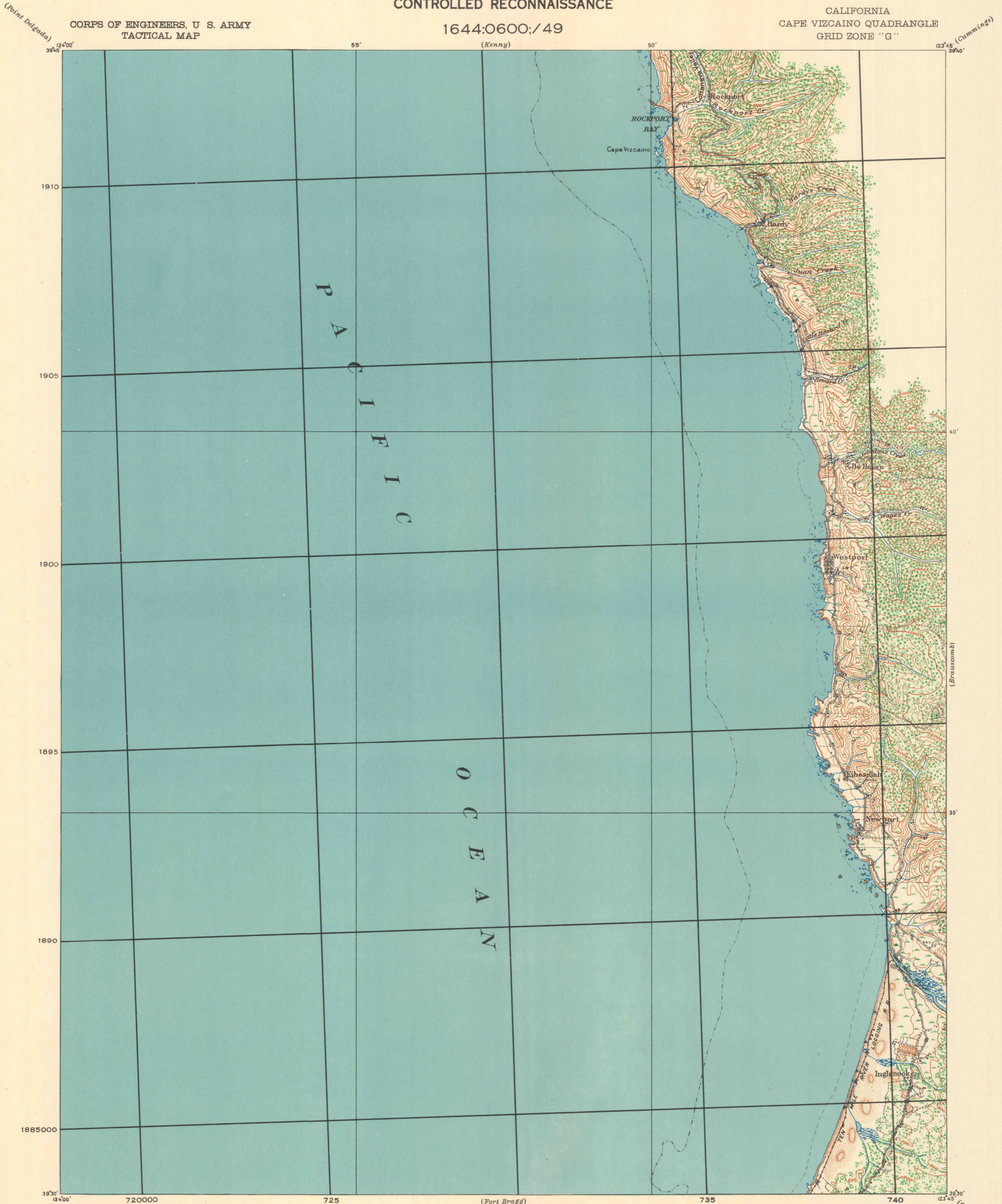


CONTROLLED RECONNAISSANCE

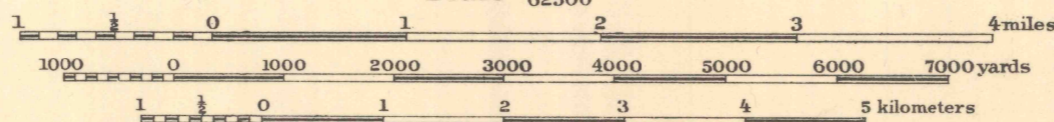
CORPS OF ENGINEERS, U. S. ARMY
TACTICAL MAP

1644:0600:/49

CALIFORNIA
CAPE VIZCAINO QUADRANGLE
GRID ZONE "G"



Field work and compilation under the direction of Col. Chas. L. Potter,
Corps of Eng'rs., U. S. A., Department Engineer., Western Department,
1916
Capt. R. Park, Corps of Engrs., U. S. A., Topographical Inspector.
1st. Lieut. Edw. R. Kimble, Corps of Eng'rs., U. S. A., in charge of party.
Depth curves from C. & G. S. Charts.



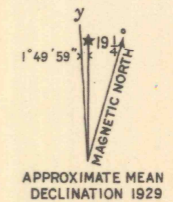
Contour Interval 100 feet
Datum is mean sea level

FIVE THOUSAND YARD GRID COMPUTED FROM "GRID SYSTEM FOR PROGRESSIVE MAPS
IN THE U. S." ZONE G, U. S. C. & G. S. SPECIAL PUBLICATION NO. 59.
(THE LAST THREE DIGITS OF THE GRID NUMBERS ARE OMITTED)

NOTE: OFFICERS USING THIS MAP WILL MARK HEREON CORRECTIONS AND ADDITIONS WHICH COME
TO THEIR ATTENTION AND MAIL DIRECT TO "THE CHIEF OF ENGINEERS, WASHINGTON, D. C."

ENGINEER REPRODUCTION PLANT, U. S. ARMY, WASHINGTON, D. C.
1921-R-1929

USGS
Historical File
Topographic Division



APPROXIMATE MEAN
DECLINATION 1929

CAPE VIZCAINO

Handwritten number: 154204