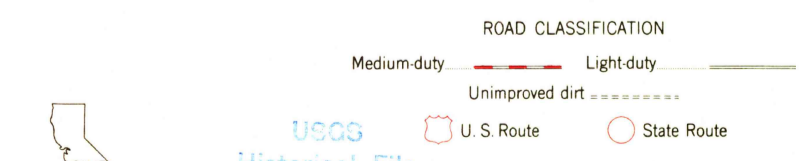
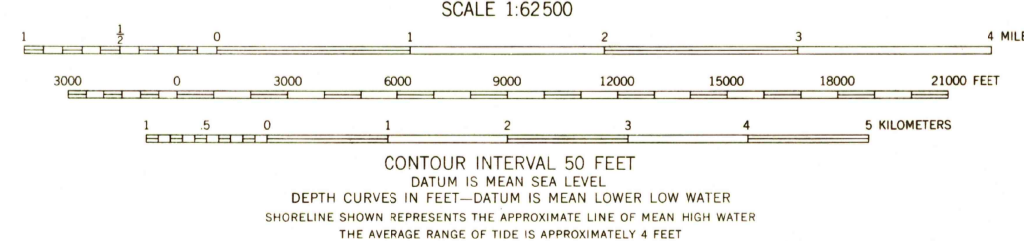
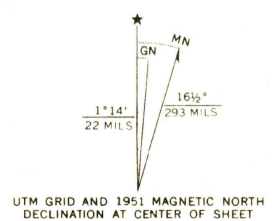




Mapped, edited, and published by the Geological Survey
Control by USGS and USC&GS
Topography by plane-table surveys 1939
Culture revision and field check 1951
Hydrography compiled from USC&GS Chart 5387
Polyconic projection. 1927 North American datum
10,000-foot grid based on California coordinate system, zone 5
1000-meter Universal Transverse Mercator grid ticks,
zone 10, shown in blue
Dashed land lines indicate approximate locations
Red tint indicates areas in which only landmark buildings are shown



CAYUCOS, CALIF.
N3515-W12045/15
1951
AMS 1854 IV SERIES V795

FOR SALE BY U. S. GEOLOGICAL SURVEY, DENVER 25, COLORADO OR WASHINGTON 25, D. C.
A FOLDER DESCRIBING TOPOGRAPHIC MAPS AND SYMBOLS IS AVAILABLE ON REQUEST

6420
AUG 10 1951