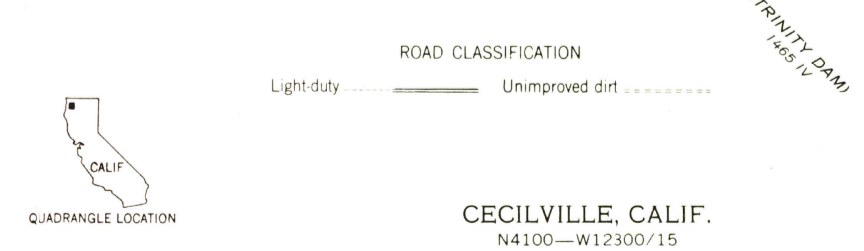
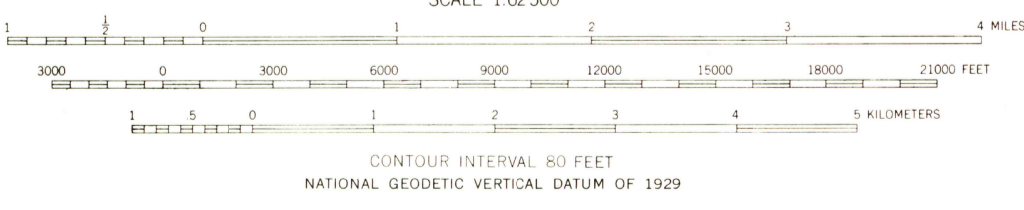
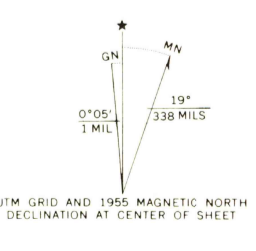




Mapped, edited, and published by the Geological Survey  
Control by USGS, USC&GS, and USFS  
Topography from aerial photographs by multiplex methods  
Aerial photographs taken 1951. Field check 1955  
Polyconic projection. 1927 North American datum  
10,000-foot grid based on California coordinate system, zone 1  
100-meter Universal Transverse Mercator grid ticks,  
zone 10, shown in blue  
Dashed land lines indicate approximate locations.  
Certain land lines are omitted because of insufficient data.  
Unchecked elevations are shown in brown.



FOR SALE BY U.S. GEOLOGICAL SURVEY, DENVER, COLORADO 80225, OR RESTON, VIRGINIA 22092  
A FOLDER DESCRIBING TOPOGRAPHIC MAPS AND SYMBOLS IS AVAILABLE ON REQUEST

CECILVILLE, CALIF.  
N4100-W12300/15  
1955  
AMS 1366 II-SERIES V795

RETURN TO:  
NMD HISTORICAL MAP ARCHIVES  
USGS NATIONAL CENTER, MS-522  
RESTON, VA 22092