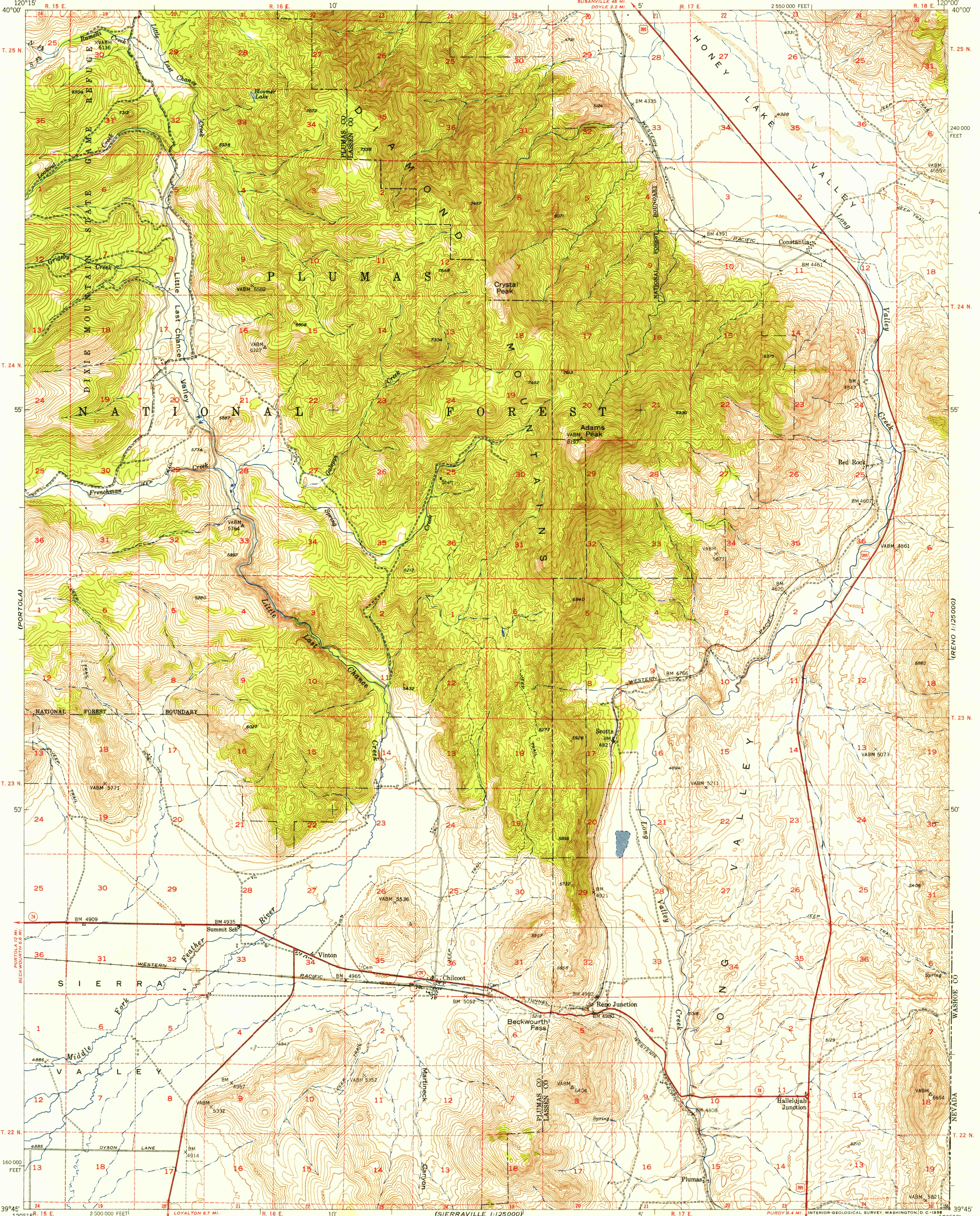


(MILFORD)

UNITED STATES
DEPARTMENT OF THE INTERIOR
GEOLOGICAL SURVEY

UNITED STATES
DEPARTMENT OF AGRICULTURE
FOREST SERVICE

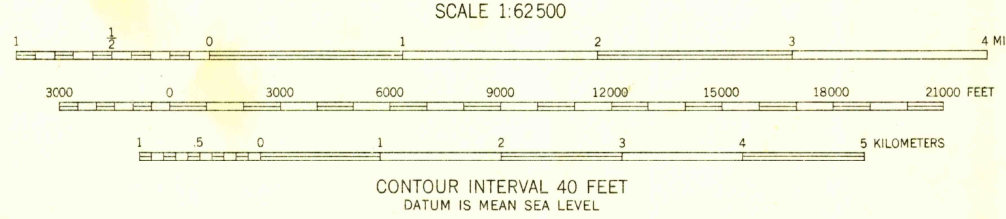
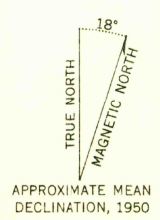
CHILCOOT QUADRANGLE
CALIFORNIA
15 MINUTE SERIES (TOPOGRAPHIC)



U.S.G.S.
FILE COPY
TOPOGRAPHIC DIVISION

Mapped by the U. S. Forest Service
Edited and published by the Geological Survey
Control by USGS, USCGS, USFS, and USBR
Topography from aerial photographs by KEK plotter
Aerial photographs taken 1947. Field check 1950
Polyconic projection. 1927 North American datum
10,000-foot grid based on California coordinate system, zone 1
Dashed land lines indicate approximate locations

(SIERRAVILLE 1:25000)



USGS
Historical File
Topographic Division

ROAD CLASSIFICATION	
Heavy-duty	4 LANE 16 LANE
Medium-duty	2 LANE 16 LANE
Light-duty	Unimproved dirt
U. S. Route	State Route

U.S.G.S.
FILE COPY
TOPOGRAPHIC DIVISION

CHILCOOT, CALIF.
N3945-W12000/15
1950

JAN 25 1956

1255