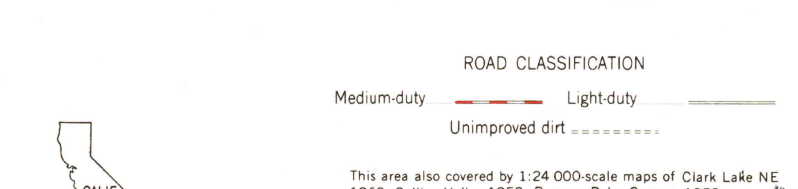
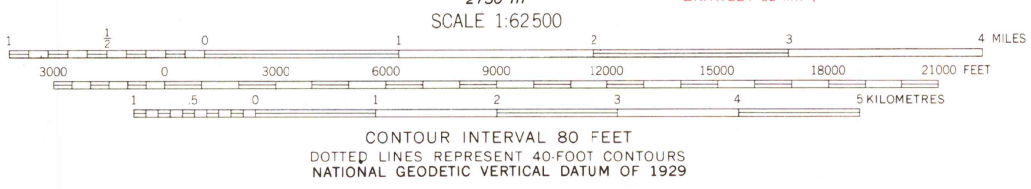
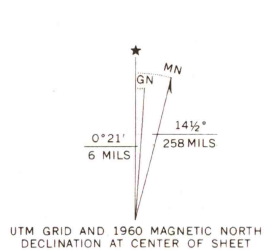


Mapped, edited, and published by the Geological Survey
Control by USGS, USC&GS, and USCE
Compiled in 1961 from 1:24,000-scale maps of
Clark Lake NE, Collins Valley, Borrego Palm Canyon,
and Clark Lake 7.5 minute quadrangles surveyed 1959-60
Topography from aerial photographs by photogrammetric methods
Aerial photographs taken 1954 and 1956
Polyconic projection. 1927 North American datum
10,000-foot grid based on California coordinate system, zone 6
1000-metre Universal Transverse Mercator grid ticks,
zone 11, shown in blue
Dashed land lines indicate approximate locations
Land lines omitted in parts of T₉ 10, and 11 S.-R 5 E.,
and T 9 S.-R 7 E. because of insufficient data



THIS MAP COMPLIES WITH NATIONAL MAP ACCURACY STANDARDS
FOR SALE BY U.S. GEOLOGICAL SURVEY, DENVER, COLORADO 80225, OR RESTON, VIRGINIA 22092
A FOLDER DESCRIBING TOPOGRAPHIC MAPS AND SYMBOLS IS AVAILABLE ON REQUEST

This area also covered by 1:24,000-scale maps of Clark Lake NE
1960; Collins Valley 1959; Borrego Palm Canyon 1959,
and Clark Lake 1959 7.5 minute quadrangles

CLARK LAKE, CALIF.
N3315-W11615/15
1960
AMS 2750 IV-SERIES V795

USGS
HISTORICAL FILE
TOPOGRAPHIC DIVISION

JUL 1 1975
101