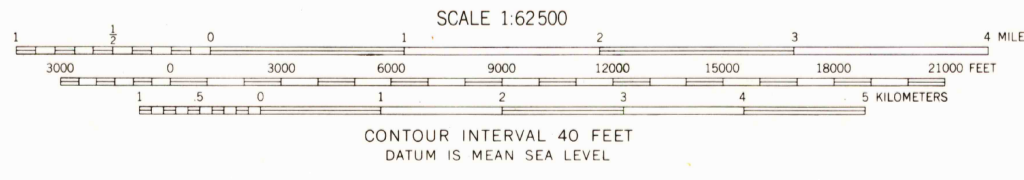
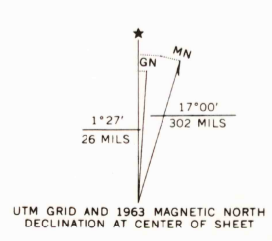
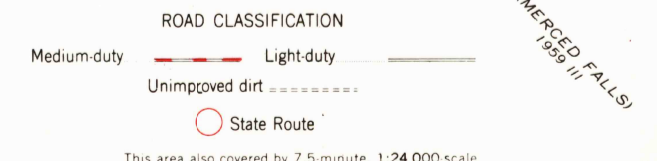




Maped, edited, and published by the Geological Survey
Control by USGS and USC&GS
Compiled in 1963 from 1:24 000-scale maps dated 1962
Polyconic projection. 1927 North American datum
10,000-foot grid based on California coordinate system, zone 3
1000-meter Universal Transverse Mercator grid ticks,
zone 10, shown in blue



THIS MAP COMPLIES WITH NATIONAL MAP ACCURACY STANDARDS
FOR SALE BY U. S. GEOLOGICAL SURVEY, DENVER, COLORADO 80225 OR WASHINGTON, D. C. 20242
A FOLDER DESCRIBING TOPOGRAPHIC MAPS AND SYMBOLS IS AVAILABLE ON REQUEST



USGS
HISTORICAL FILE
TOPOGRAPHIC DIVISION

This area also covered by 7.5-minute, 1:24 000-scale
maps: Melones Dam 1962; Copperopolis 1962;
Knights Ferry 1962; and Keystone 1962

COPPERPOLIS, CALIF.
N3745-W12030/15

1962
AMS 1859 I-SERIES V795

NOV 10 1971