
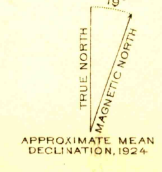



U.S.G.S.
FILE COPY
Imprints and Edits

Topography by U.S. Forest Service and C.A. Stonesifer
Control in part by U.S. Forest Service
Surveyed in 1923-1924



Contour interval 50 feet
Datum is mean sea level



Polyconic projection, North American datum
5000 yard grid based upon U.S. zone system, 3

USGS
Historical File
Topographic Division

JUN 25 1927 (3100)

COVELO, CALIF.
Edition of 1926