
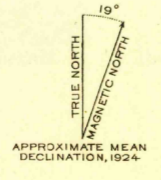




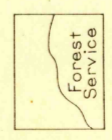
Vertical coordinate labels: T. 5 S., T. 24 N., T. 23 N., T. 22 N.

Vertical coordinate labels: T. 25 N., T. 24 N., T. 23 N., T. 22 N.

Topography by U.S. Forest Service and C.A. Stonesifer Control in part by U.S. Forest Service Surveyed in 1923-1924



Contour interval 50 feet Datum is mean sea level



USCS Historical File Topographic Division FILE COPY Invention and Editing.

Polyconic projection, North American datum 5000 yard grid based upon U.S. zone system, G

COVELO, CALIF. Edition of 1926 reprinted 1944 N 3945-W1230015