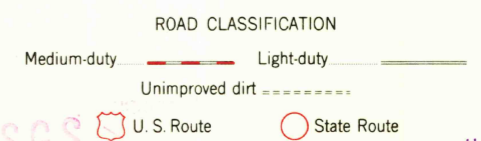
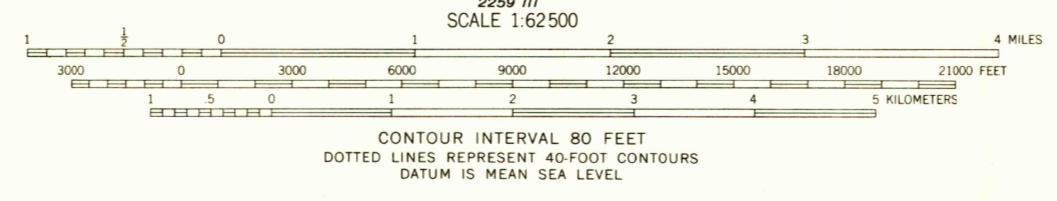
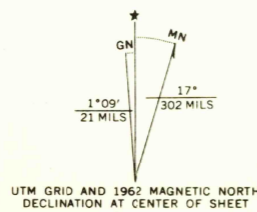


Mapped, edited, and published by the Geological Survey
Control by USGS, USC&GS, USCE, and Los Angeles
Water District
Topography by photogrammetric methods from aerial
photographs taken 1954. Field checked 1962
Polyconic projection. 1927 North American datum
10,000-foot grid based on California coordinate system, zone 3
1000-meter Universal Transverse Mercator grid ticks,
zone 11, shown in blue
Where omitted, land lines have not been established



USGS
Historical File Division
Topographic Division
COWTRACK MTN. CALIF.
N3745—W11845/15
1962
AMS 2259 IV—SERIES V795

JUL 7 1964
5375

THIS MAP COMPLIES WITH NATIONAL MAP ACCURACY STANDARDS
FOR SALE BY U. S. GEOLOGICAL SURVEY, DENVER 25, COLORADO OR WASHINGTON 25, D. C.
A FOLDER DESCRIBING TOPOGRAPHIC MAPS AND SYMBOLS IS AVAILABLE ON REQUEST