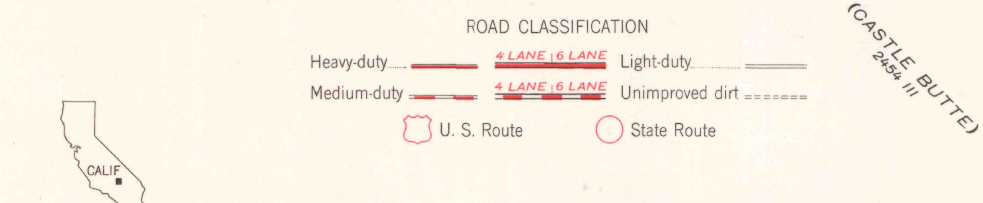
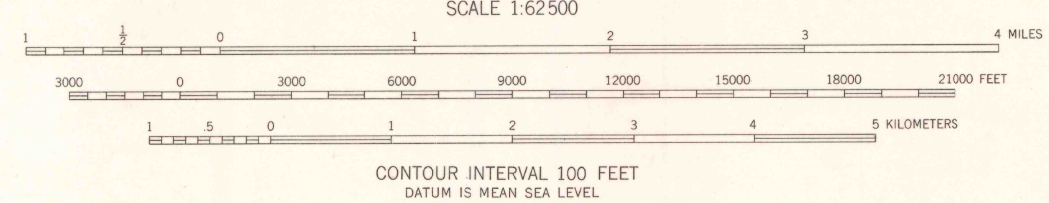
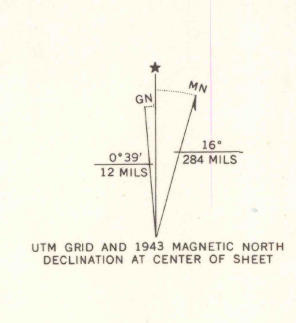


Mapped by the Army Map Service
Published for civil use by the Geological Survey
Control by USGS & USC&GS
Topography from aerial photographs by photogrammetric methods
Aerial photographs taken 1943
Polyconic projection. 1927 North American datum
10,000-foot grid based on California coordinate system,
zone 5
Dashed land lines indicate approximate locations
1000-meter Universal Transverse Mercator grid ticks,
zone 11, shown in blue



THIS MAP COMPLIES WITH NATIONAL MAP ACCURACY STANDARDS
FOR SALE BY U. S. GEOLOGICAL SURVEY, DENVER, COLORADO 80225 OR WASHINGTON, D. C. 20242
A FOLDER DESCRIBING TOPOGRAPHIC MAPS AND SYMBOLS IS AVAILABLE ON REQUEST

CROSS MOUNTAIN, CALIF.
N3515—W11800/15
1943
AMS 2354 I—SERIES V795