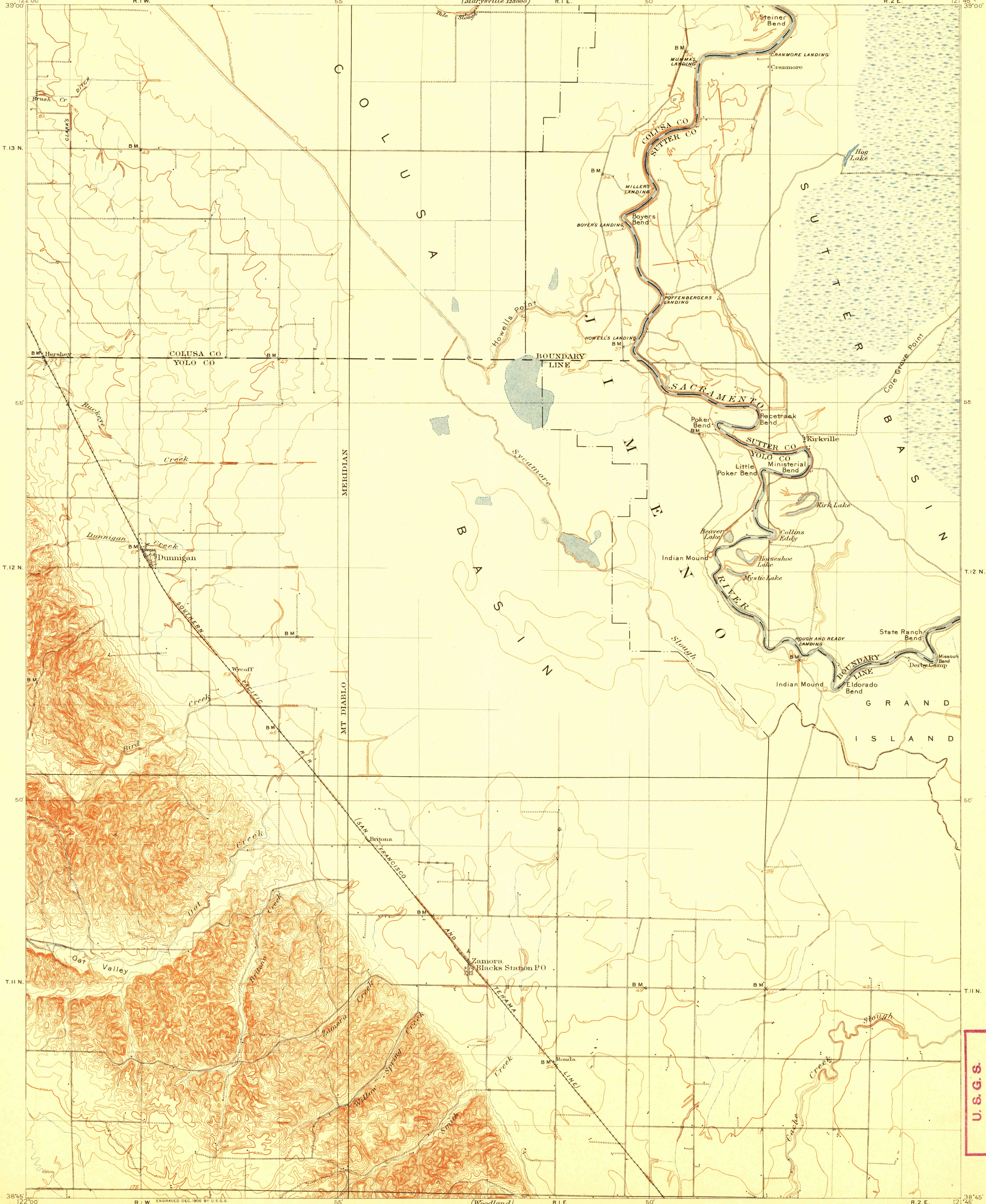


TOPOGRAPHY

STATE OF CALIFORNIA
GEORGE C. PARDEE, GOVERNOR.
C.F. CURRY, SEC. OF STATE U.S. WEBB, ATTY. GEN.
BOARD OF EXAMINERS

CALIFORNIA
DUNNIGAN QUADRANGLE
R. 2 E.

U.S. GEOLOGICAL SURVEY
CHARLES D. WALCOTT, DIRECTOR



E. M. Douglas, Geographer.
R. B. Marshall, in charge of section.
Topography by C. H. Birdseye, S. C. Douglas,
E. P. Davis, and W. R. McKean.
Control by C. F. Urquhart and C. H. Birdseye.
Surveyed in 1905.
SURVEYED IN COOPERATION WITH THE STATE OF CALIFORNIA.


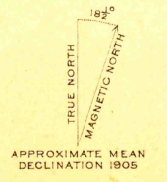


DIAGRAM OF TOWNSHIP

8	5	4	3	2	1
7	8	9	10	11	12
18	17	16	15	14	13
19	20	21	22	23	24
30	29	28	27	26	25
31	32	33	34	35	36

Ed. of Feb. 1907.
MAR 2 0 1907 3075.
Dunnigan Calif.

U. S. G. S.
FILE COPY
Ed. Div. Topographic Maps.