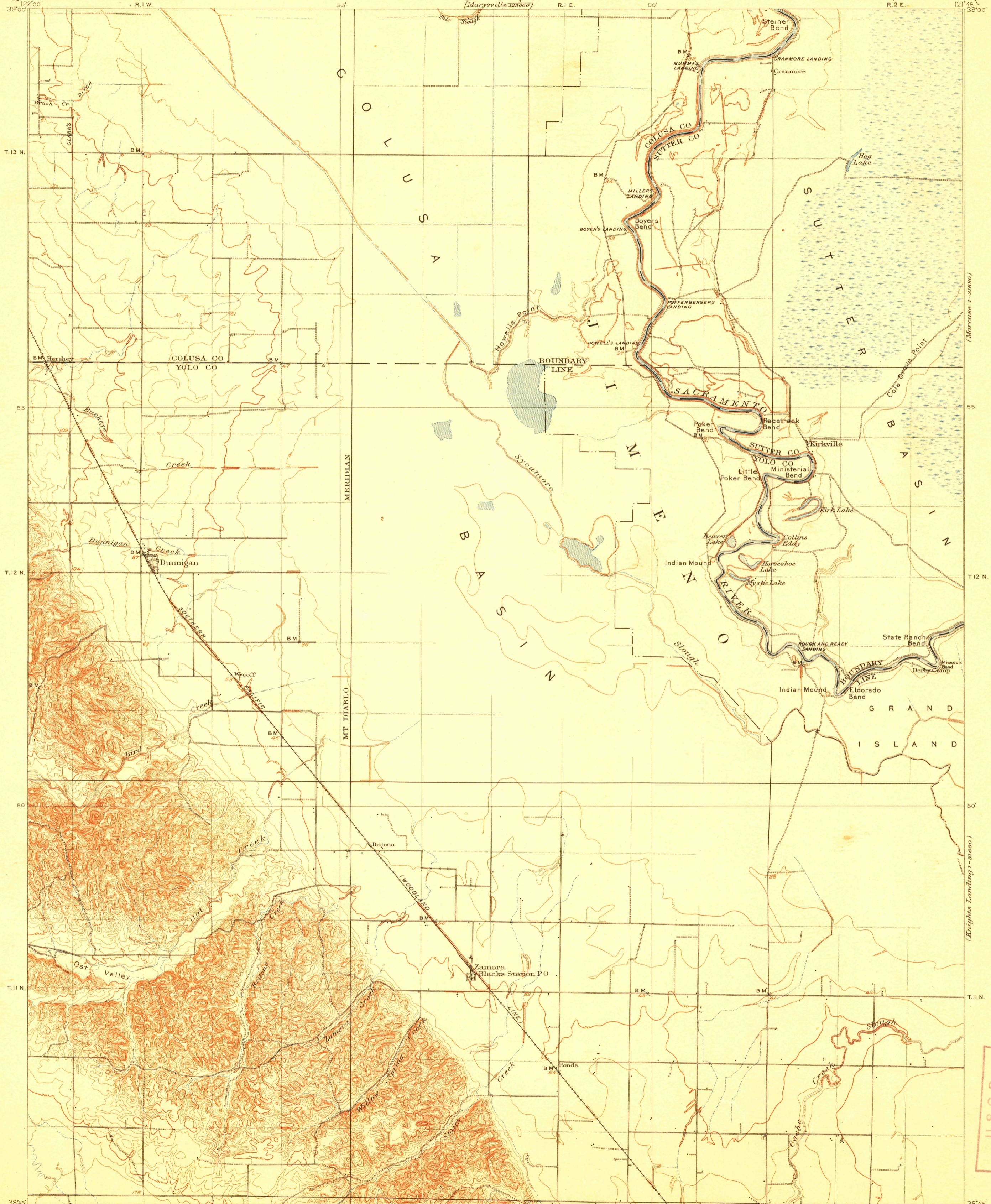
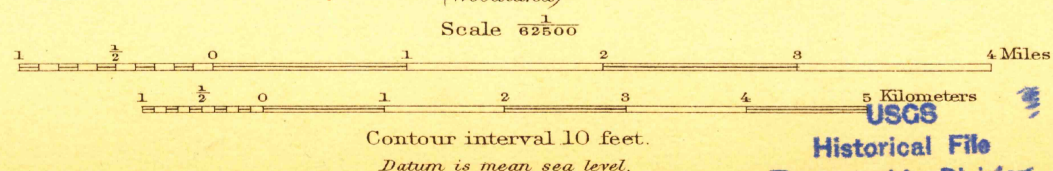
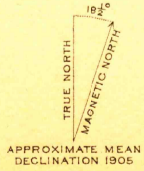


(Marysville)
250000



E. M. Douglas, Geographer.
R. B. Marshall, in charge of section.
Topography by C. H. Birdseye, G. C. Douglas,
E. P. Davis, and W. R. McKean.
Control by C. F. Urquhart and C. H. Birdseye.
Surveyed in 1905.
SURVEYED IN COOPERATION WITH THE STATE OF CALIFORNIA.



Contour interval 10 feet.
Datum is mean sea level.

Historical File
Topographic Division

DIAGRAM OF TOWNSHIP

6	5	4	3	2	1
7	8	9	10	11	12
13	14	15	16	17	18
19	20	21	22	23	24
25	26	27	28	29	30
31	32	33	34	35	36

Edition of 1907, reprinted 1916.

JAN 31 1917 2580

DUNNIGAN

U.S.G.S.
FILE COPY
Ed. Div. Topographic Maps.