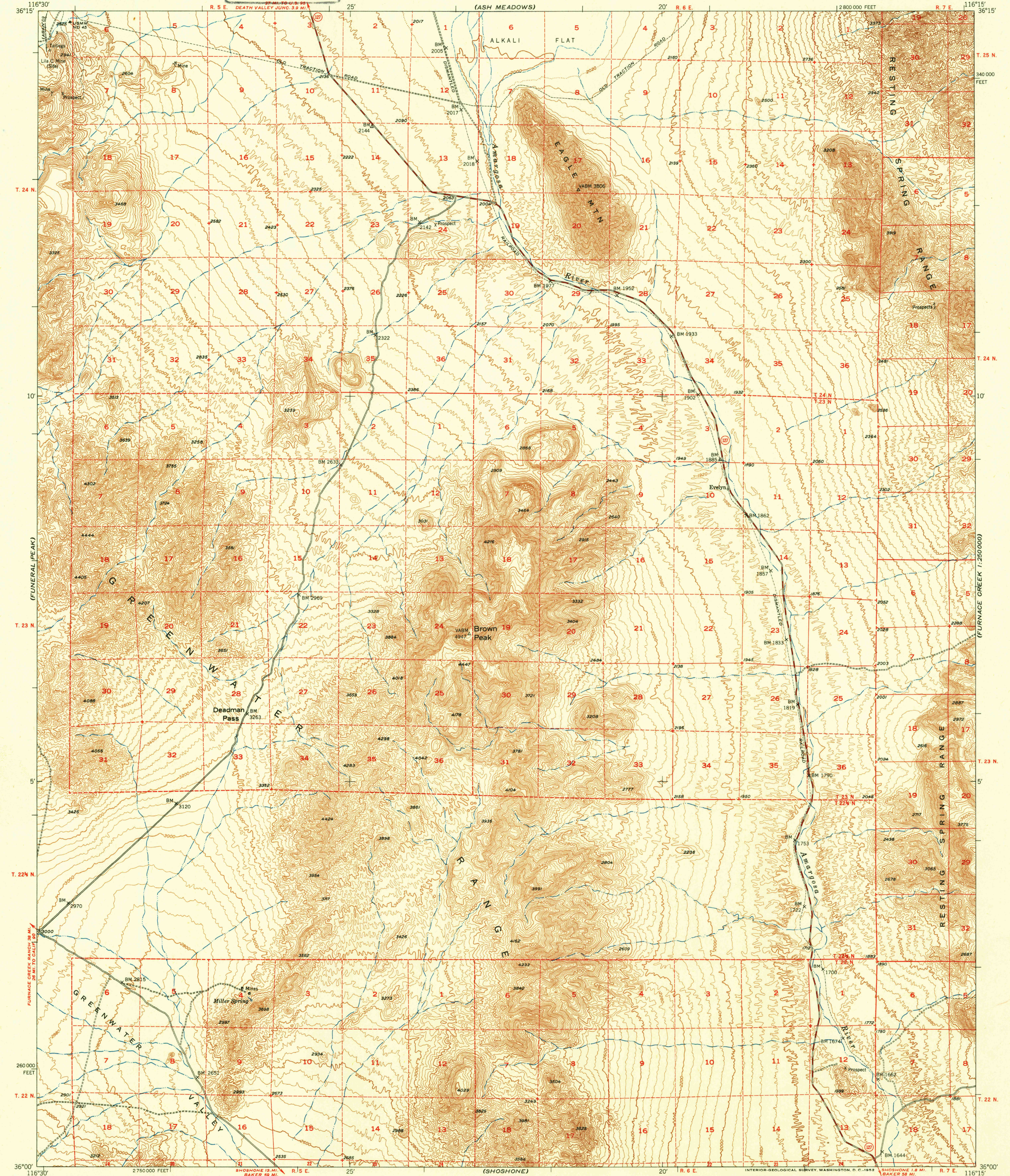
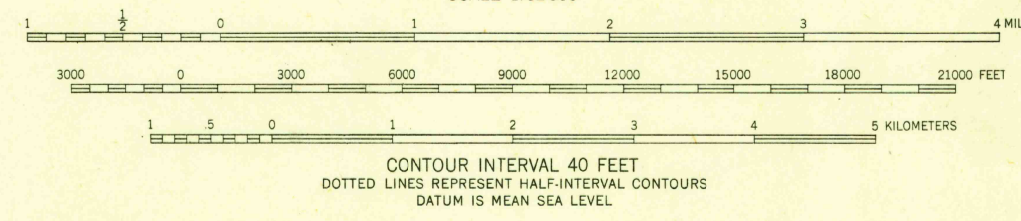
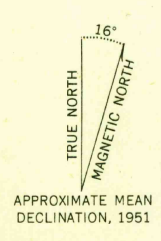


U.S.G.S. FILE COPY Inspection and Editing

(FURNACE CREEK) 1:250,000



Mapped, edited, and published by the Geological Survey Control by USGS and USC&GS Topography from aerial photographs by multiple methods Aerial photographs taken 1948. Field check 1951 Polyconic projection. 1927 North American datum 10,000-foot grid based on California coordinate system, zone 4 Dashed land lines indicate approximate locations Unchecked elevations are shown in brown



USGS Historical File Topographic Division

Table with 2 columns: ROAD CLASSIFICATION and symbols for lane types and route types.

U.S.G.S. FILE COPY Inspection and Editing

EAGLE MTN. CALIF. N3600-W11615/15 1951

HISTORICAL

SEP 2 1952

2105