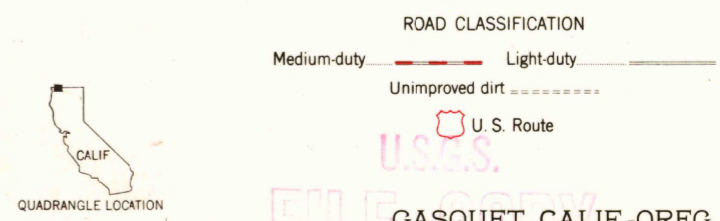
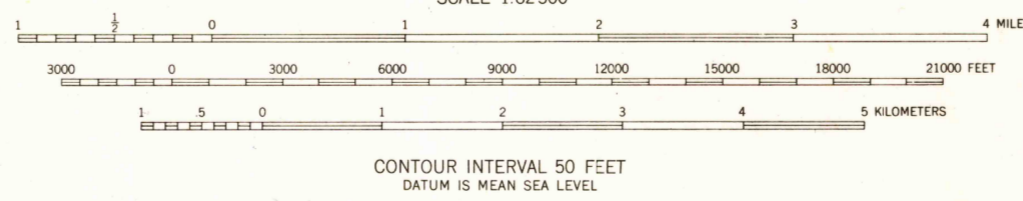
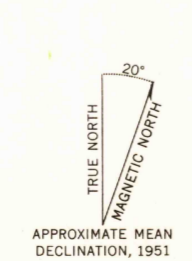


Mapped by the Army Map Service  
Edited and published by the Geological Survey  
Control by USGS and USC&GS  
Topography by KEK plotter from aerial photographs taken 1942  
Culture revision and field check by USGS 1951  
Polyconic projection. 1927 North American datum  
10,000-foot grid based on California coordinate system,  
zone 1, and Oregon coordinate system, south zone  
Dashed land lines indicate approximate locations  
1000-meter Universal Transverse Mercator grid ticks,  
zone 10, shown in blue



THIS MAP COMPLIES WITH NATIONAL MAP ACCURACY STANDARDS  
FOR SALE BY U.S. GEOLOGICAL SURVEY, DENVER 25, COLORADO OR WASHINGTON 25, D. C.  
A FOLDER DESCRIBING TOPOGRAPHIC MAPS AND SYMBOLS IS AVAILABLE ON REQUEST

USGS Historical File  
Topographic Division  
GASQUET, CALIF.-OREG.  
N4145-W12345/15  
1951

JUL 27 1962  
2560