
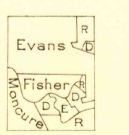





R. B. Marshall, Chief Geographer
Geo. R. Davis, Geographer in charge.
Topography by R. T. Evans, T. H. Moncure,
C. R. Fisher, C. W. Rowell, and E. Dolliver.
Control by C. F. Urquhart, L. F. Biggs, and W. H. Monahan.
Surveyed in 1910 and 1917.
Culture partially revised in 1923 by U.S. Bureau of Chemistry and Soils
SURVEYED IN COOPERATION WITH THE WAR DEPARTMENT
AND THE STATE OF CALIFORNIA.



Contour interval 50 feet.
Datum is mean sea level.

TRUE NORTH
MAGNETIC NORTH
APPROXIMATE MEAN
DECLINATION, 1917



CALIF.
GONZALES
Edition of 1921.
reprinted 1941
N3830-W12115/15

SEP 21 1941 1950