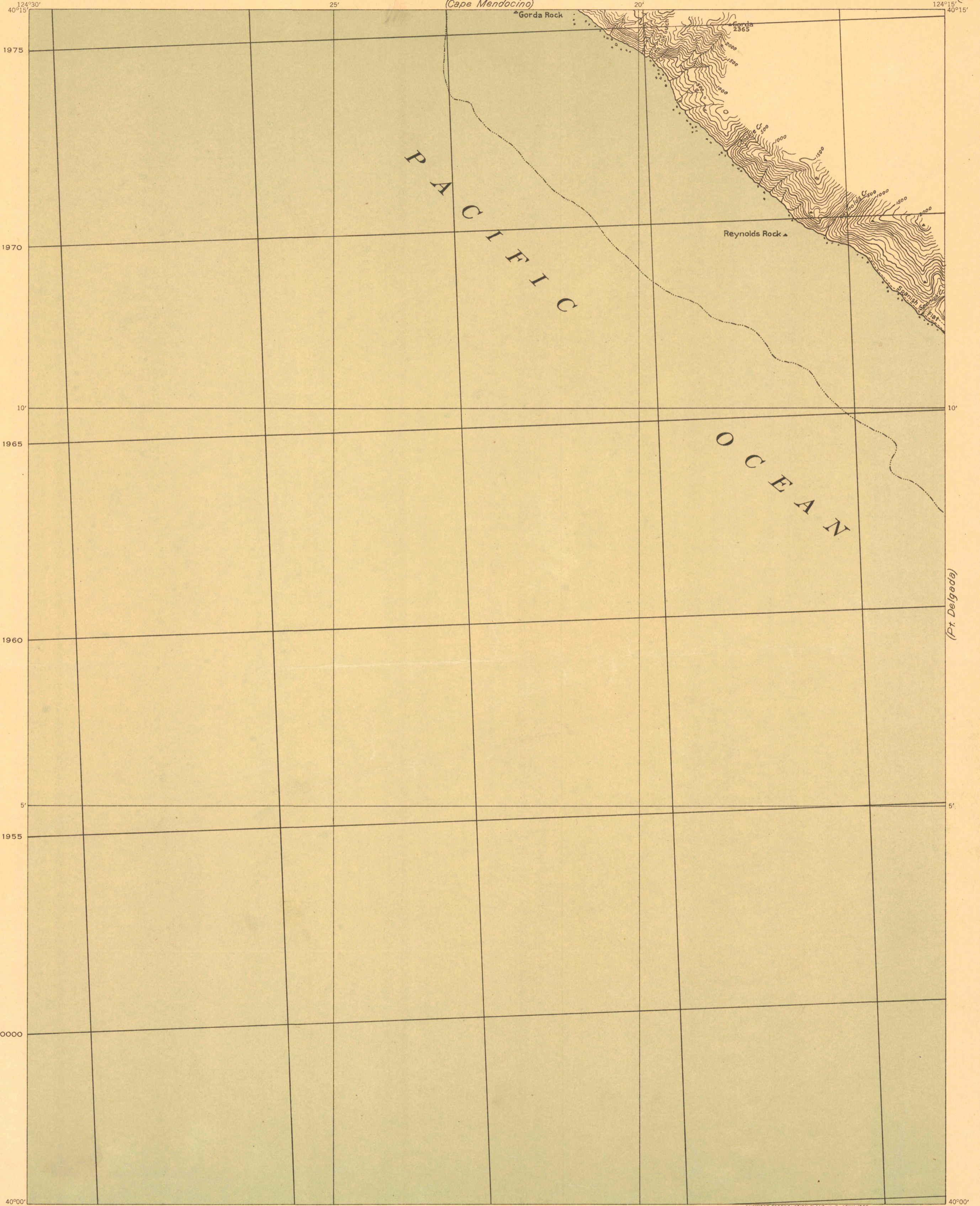
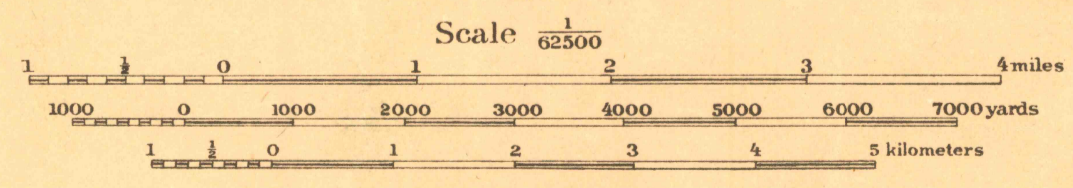


(Glynn)



(Pt. Delgada)

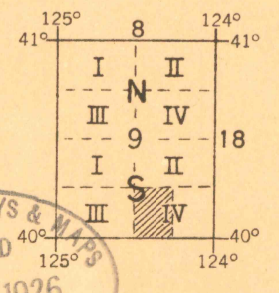
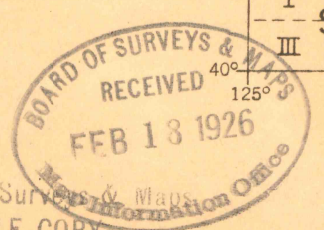
Col. Thos. H. Jackson, Engineer, 9th Corps Area.  
Control, Topography, and Hydrography from  
U. S. Coast and Geodetic Survey Charts.



Contour Interval 100 feet  
Datum is mean sea level

FIVE THOUSAND YARD GRID COMPUTED FROM "GRID SYSTEM FOR PROGRESSIVE MAPS  
IN THE U. S." ZONE G. U. S. C. & G. S. SPECIAL PUBLICATION NO. 59.  
(THE LAST THREE DIGITS OF THE GRID NUMBERS ARE OMITTED)

NOTE: OFFICERS USING THIS MAP WILL MARK HEREON CORRECTIONS AND ADDITIONS WHICH COME  
TO THEIR ATTENTION AND MAIL DIRECT TO "THE CHIEF OF ENGINEERS, WASHINGTON, D.C."



TRUE NORTH  
MAGNETIC NORTH  
APPROXIMATE MEAN  
DECLINATION 1926

Board of Surveys & Maps  
FILE COPY  
Map Information Office

GORDA  
CALIF.