

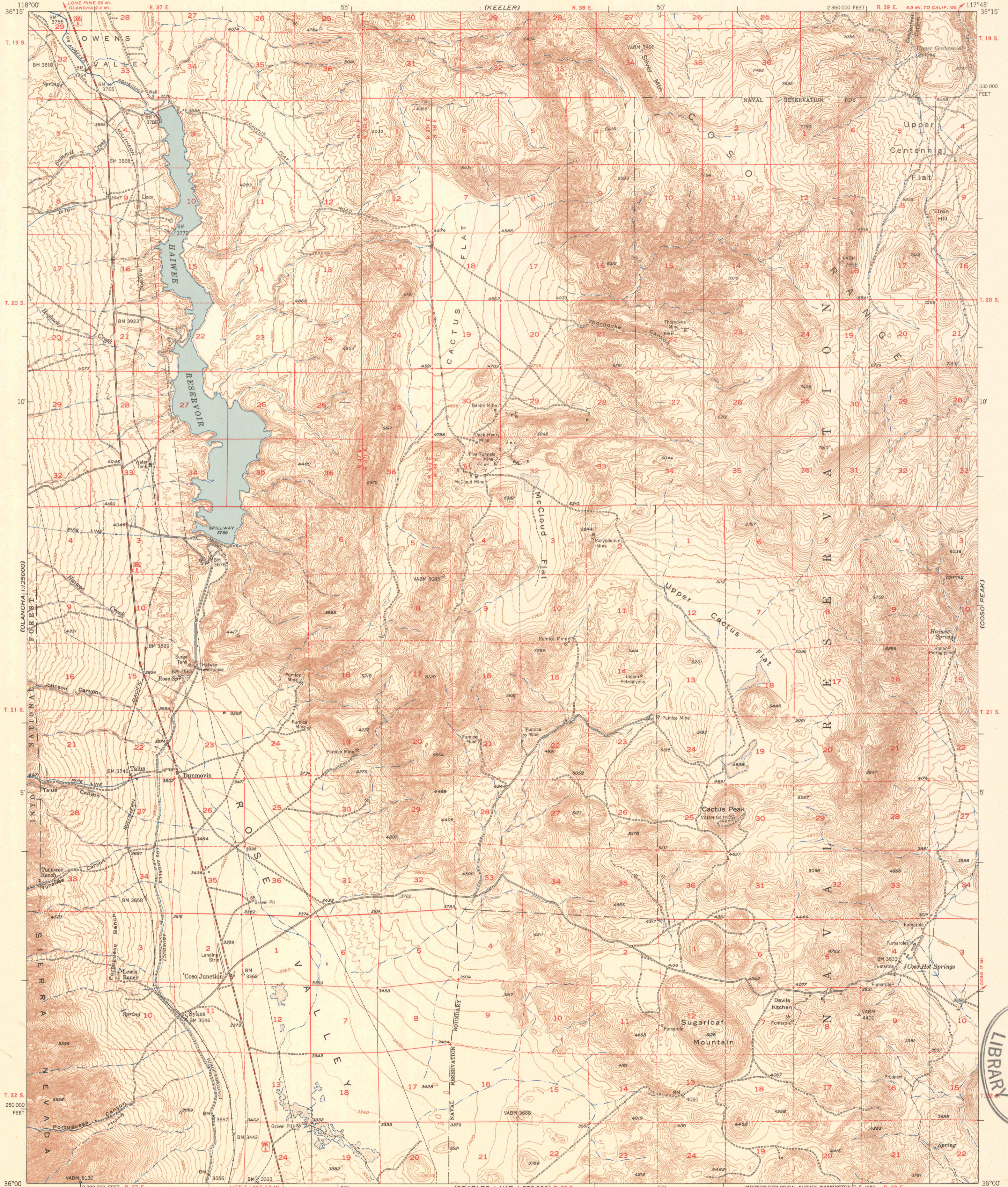
OLANCHA 1:25000

(DARWIN)

UNITED STATES
DEPARTMENT OF THE INTERIOR
GEOLOGICAL SURVEY

STATE OF CALIFORNIA
EARL WARREN, GOVERNOR
FRANK B. DURKEE, DIRECTOR OF PUBLIC WORKS
A. D. EDMONSTON, STATE ENGINEER

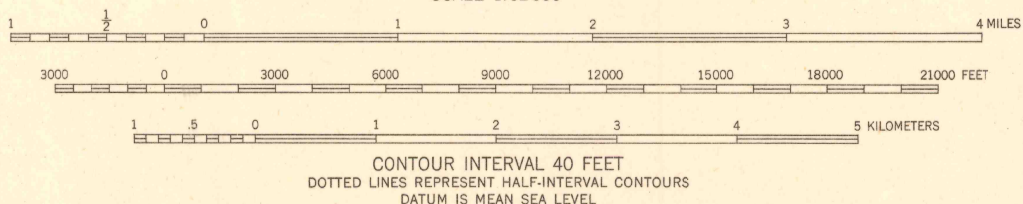
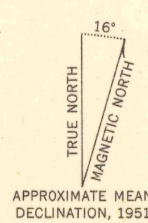
HAIWEE RESERVOIR QUADRANGLE
CALIFORNIA-INO CO.
15 MINUTE SERIES (TOPOGRAPHIC)



(KERNVILLE 1:25000)

(SEARLES LAKE) 1:25000

Mapped, edited, and published by the Geological Survey
Control by USGS, USC&GS, and City of Los Angeles
Topography from aerial photographs by multiple methods
and by plane-table surveys 1951. Aerial photographs taken 1947
Polyconic projection. 1927 North American datum
10,000-foot grid based on California coordinate system, zone 4
Dashed land lines indicate approximate locations
Unchecked elevations are shown in brown



ROAD CLASSIFICATION

Heavy-duty	4 LANE 16 LANE	Light-duty
Medium-duty	4 LANE 16 LANE	Unimproved dirt
U. S. Route		State Route

HAIWEE RESERVOIR, CALIF.
N3600-W11745/15

FOR SALE BY U. S. GEOLOGICAL SURVEY, FEDERAL CENTER, DENVER, COLORADO OR WASHINGTON 25, D. C.
A FOLDER DESCRIBING TOPOGRAPHIC MAPS AND SYMBOLS IS AVAILABLE ON REQUEST

