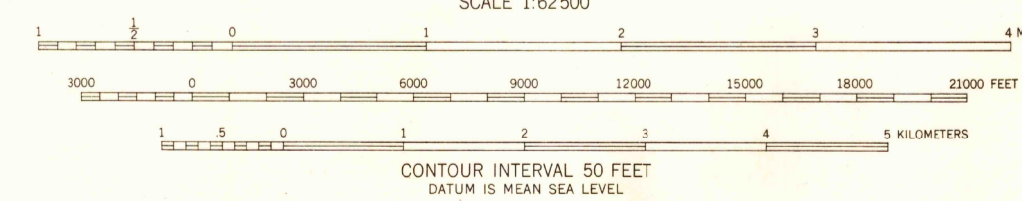
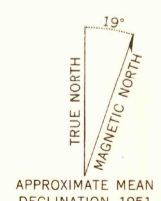




Mapped, edited, and published by the Geological Survey  
Control by USGS and US&GS  
Topography from aerial photographs by multiplex methods  
Aerial photographs taken 1947. Field check 1951  
Polyconic projection. 1927 North American datum  
10,000-foot grid based on California coordinate system, zone 1.  
Certain land lines are omitted because of insufficient data  
All recovered corners are shown  
Dashed land lines indicate approximate locations  
Unchecked elevations are shown in brown




ROAD CLASSIFICATION

Heavy-duty	4 LANE 6 LANE	Light-duty
Medium-duty	4 LANE 6 LANE	Unimproved dirt
U. S. Route		State Route



HAYFORK, CALIF.  
N4030-W12300/15  
1951

FOR SALE BY U. S. GEOLOGICAL SURVEY, FEDERAL CENTER, DENVER, COLORADO OR WASHINGTON 25, D. C.  
A FOLDER DESCRIBING TOPOGRAPHIC MAPS AND SYMBOLS IS AVAILABLE ON REQUEST



USGS Library  
Reston, VA.  
Topo Archive