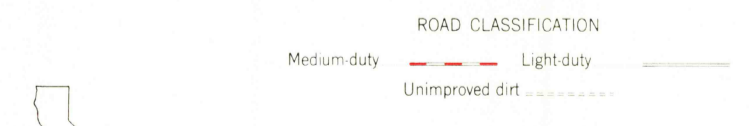
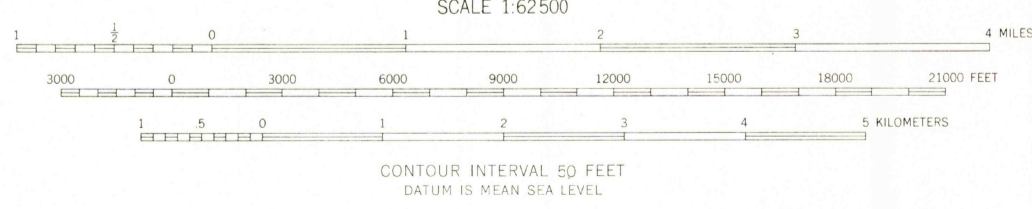
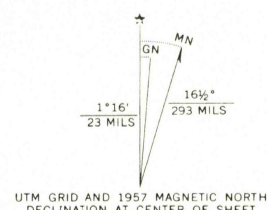


Mapped, edited, and published by the Geological Survey  
Control by USGS and USC&GS  
Topography by planetair surveys 1941  
Culture revised from aerial photographs taken 1949  
Field check 1957  
Polyconic projection. 1927 North American datum  
10,000-foot grid based on California coordinate system,  
zone 4  
1000-meter Universal Transverse Mercator grid ticks,  
zone 10, shown in blue



HERNANDEZ VALLEY, CALIF.  
N3615—W12045/15

FOR SALE BY U. S. GEOLOGICAL SURVEY, DENVER, COLORADO 80225 OR WASHINGTON, D. C. 20242  
A FOLDER DESCRIBING TOPOGRAPHIC MAPS AND SYMBOLS IS AVAILABLE ON REQUEST

1957  
AMS 1856 IV—SERIES V795