


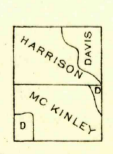


37°00' 121°30' 25' 20' 121°15' 37°00'

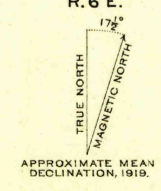
10 Miles  
T. 11 S.  
T. 12 S.  
T. 13 S.  
T. 14 S.  
36°45' 121°15'

U.S.G.S.  
FILE COPY  
Inspection and Editing.

ENGRAVED 1921 BY U.S.G.S.  
R. B. Marshall, Chief Geographer.  
Geo. R. Davis, Geographer in charge.  
Topography by J. P. Harrison, E. P. Davis, and C. P. McKinley.  
Control by C. F. Urquhart and L. F. Biggs.  
Surveyed in 1917-1919.  
Culture partially revised in 1923 by U.S. Bureau of Chemistry and Soils.  
SURVEYED IN COOPERATION WITH THE STATE OF CALIFORNIA.



Contour interval 50 feet.  
Datum is mean sea level.



U.S.G.S.  
Historical File  
Topographic Division  
Inspection and Editing

CALIF.  
HOLLISTER  
Edition of 1921.  
reprinted 1934.

San Benito