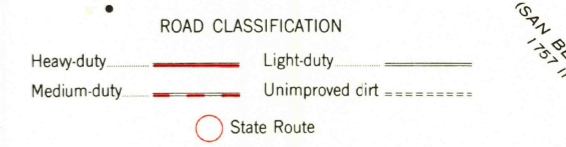
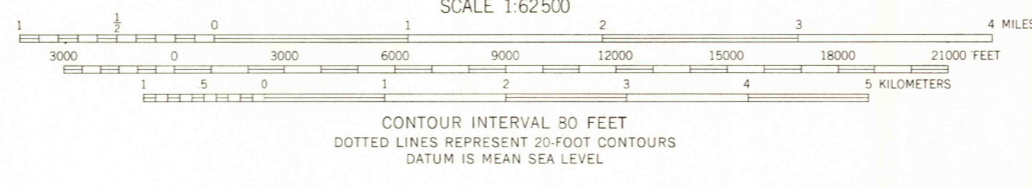
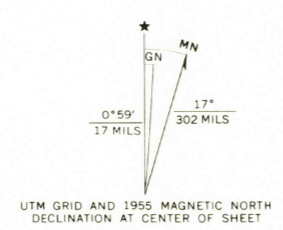


Mapped, edited, and published by the Geological Survey
Control by USGS, USC&GS, and U. S. Bureau of Reclamation
Compiled in 1959 from 1:24 000-scale maps of Three Sisters,
San Felipe, Hollister, and Tres Pinos
7.5 minute quadrangles, surveyed 1954-1955
Topography by photogrammetric methods and by planetab surveys
Aerial photographs taken 1952, 1953, and 1954
Polyconic projection. 1927 North American datum
10,000-foot grids based on California coordinate system, zones 3 and 4
1000-meter Universal Transverse Mercator grid ticks,
zone 10, shown in blue
Red tint indicates area in which only landmark buildings are shown
Dashed land lines indicate approximate locations



THIS MAP COMPLIES WITH NATIONAL MAP ACCURACY STANDARDS
FOR SALE BY U. S. GEOLOGICAL SURVEY, DENVER, COLORADO 80225 OR WASHINGTON, D. C. 20242
A FOLDER DESCRIBING TOPOGRAPHIC MAPS AND SYMBOLS IS AVAILABLE ON REQUEST

This area also covered by 1:24 000-scale maps of
Three Sisters 1954, San Felipe 1955, Hollister 1955,
and Tres Pinos 1955 7.5 minute quadrangles
HOLLISTER, CALIF.
N3645—W12115/15
1955
AMS 1757 IV—SERIES V795