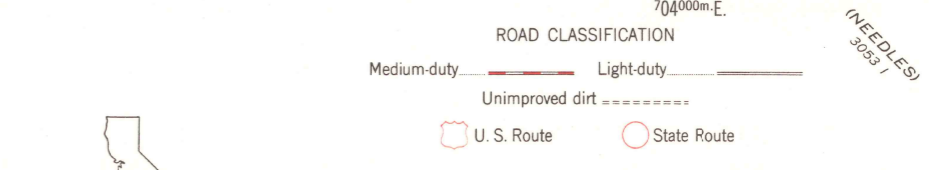
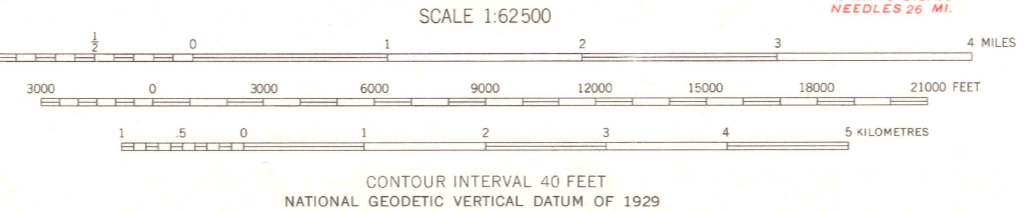
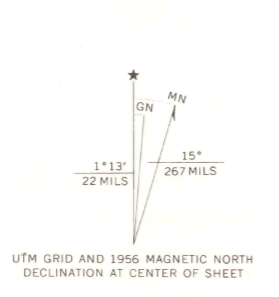


Mapped, edited, and published by the Geological Survey  
 Control by USGS and USC&GS  
 Topography from aerial photographs by multiplex methods  
 Aerial photographs taken 1953 and 1954. Advance field check 1956  
 Polyconic projection. 1927 North American datum  
 10,000-foot grids based on California coordinate system, zone 5  
 and Nevada coordinate system, west zone  
 1000-metre Universal Transverse Mercator grid ticks,  
 zone 11, shown in blue  
 Dashed land lines indicate approximate locations  
 Unchecked elevations are shown in brown



HOMER MTN., CALIF.-NEV.  
 N3500-W11445/15

THIS MAP COMPLIES WITH NATIONAL MAP ACCURACY STANDARDS  
 FOR SALE BY U.S. GEOLOGICAL SURVEY, DENVER, COLORADO 80225, OR RESTON, VIRGINIA 22092  
 A FOLDER DESCRIBING TOPOGRAPHIC MAPS AND SYMBOLS IS AVAILABLE ON REQUEST

1956  
 AMS 3054 III—SERIES V795