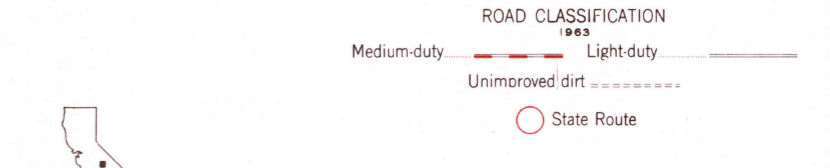
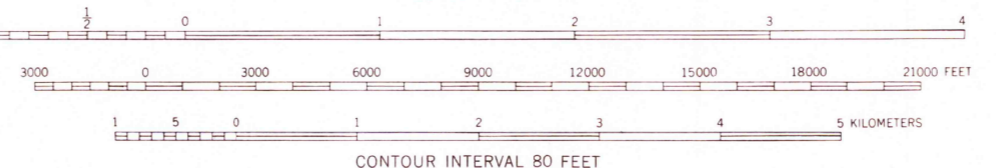
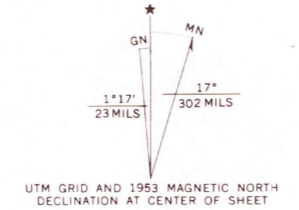


Mapped, edited, and published by the Geological Survey  
Control by USGS and USC&GS.  
Topography from aerial photographs by multiple methods  
Aerial photographs taken 1948. Field check 1953  
Polyconic projection, 1927 North American datum  
10,000-foot grid based on California coordinate system, zone 4  
Dashed land lines indicate approximate locations  
Unchecked elevations are shown in brown  
1000-meter Universal Transverse Mercator grid ticks,  
zone 11, shown in blue



THIS MAP COMPLIES WITH NATIONAL MAP ACCURACY STANDARDS  
FOR SALE BY U. S. GEOLOGICAL SURVEY, DENVER, COLORADO 80225 OR WASHINGTON, D. C. 20242  
A FOLDER DESCRIBING TOPOGRAPHIC MAPS AND SYMBOLS IS AVAILABLE ON REQUEST

HUNTINGTON LAKE, CALIF.  
N3700-W11900/15

1953

AMS 2158 II-SERIES V795