

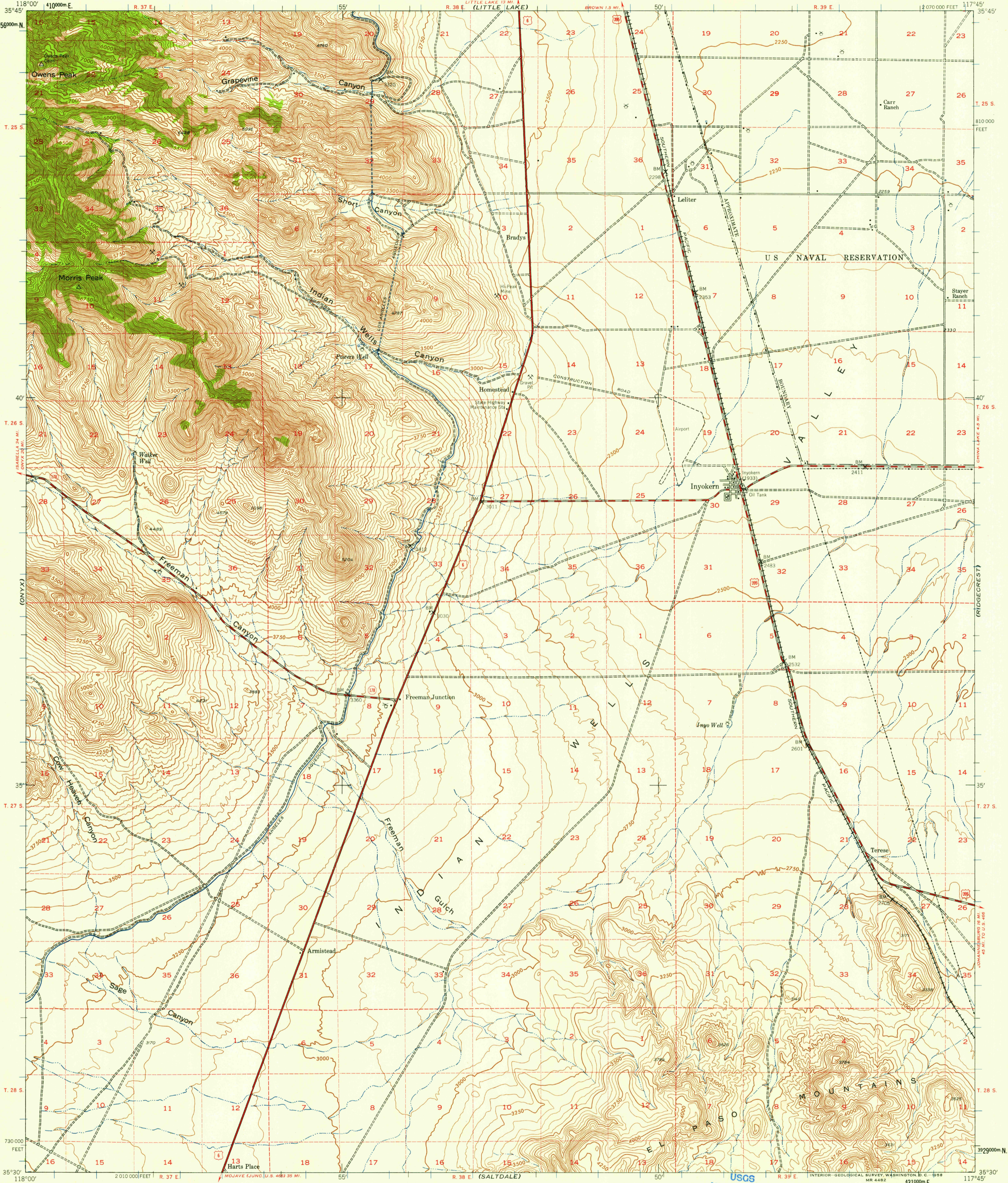
(KERNVILLE
1:125,000)

UNITED STATES
DEPARTMENT OF THE INTERIOR
GEOLOGICAL SURVEY

UNITED STATES
DEPARTMENT OF THE ARMY
CORPS OF ENGINEERS

INYOKERN QUADRANGLE
CALIFORNIA—KERN CO.
15 MINUTE SERIES (TOPOGRAPHIC)

(MTN SPRINGS
CANYON)

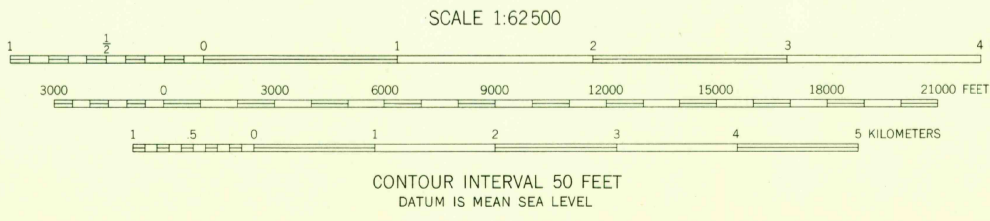
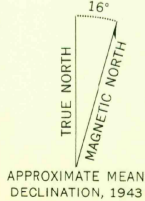


Mapped by the Army Map Service
Published for civil use by the Geological Survey
Control by USGS and USC&GS

Topography from aerial photographs by stereophotogrammetric
methods. Aerial photographs taken 1943.

Polyconic projection, 1927 North American datum
10,000-foot grid based on California coordinate system,
zone 5

Dashed land lines indicate approximate locations
1000-meter Universal Transverse Mercator grid ticks,
zone 11, shown in blue



USGS
Historical File
Topographic Division

ROAD CLASSIFICATION

Heavy-duty	Light-duty
Medium-duty	Unimproved dirt

U. S. Routes State Route



U.S.G.S.
FILE COPY
TOPOGRAPHIC DIVISION

INYOKERN, CALIF.
N3530-W11745/15

1943

FOR SALE BY U. S. GEOLOGICAL SURVEY, DENVER 2, COLORADO OR WASHINGTON 25, D. C.
A FOLDER DESCRIBING TOPOGRAPHIC MAPS AND SYMBOLS IS AVAILABLE ON REQUEST

NOV -5 1951
3435