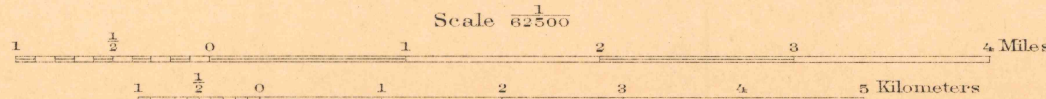
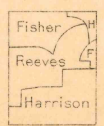
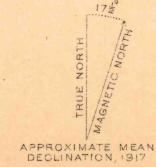




R. B. Marshall, Chief Geographer.  
Geo. R. Davis, Geographer in charge.  
Glenn S. Smith, Topographic Engineer,  
in charge military surveys.  
Topography by J. P. Harrison,  
Roscoe Reeves, and C. R. Fisher.  
Control by U.S. Coast and Geodetic Survey and L. F. Biggs.  
Surveyed in 1917.



Contour interval 50 feet.  
Datum is mean sea level.



Polyconic projection, North American datum.