
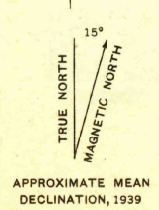


Topography by R. R. Monbeck, V. S. Seward, L. O. Newsome, P. E. Sandoz, Jr., M. K. Myers, and J. M. Tibessart. Surveyed in 1938-1939.

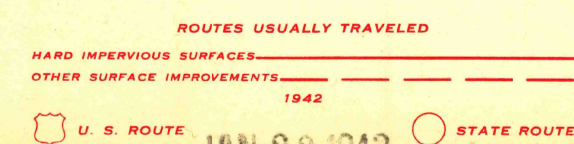


Contour interval 50 feet. Datum is mean sea level.

USGS Historical File Topographic Division

Land lines pertaining to parts of T. 18 S., Rs. 1 and 2 E. are omitted because land plats and topography can not be reconciled.

Polyconic projection. 1927 North American datum. 5000 yard grid based on U. S. zone system, F. 10000 foot grid based on California (6) rectangular coordinate system.



JAMUL, CALIF. N3230-W11645/15 Edition of 1943

FILE COPY