

TOPOGRAPHY

OCT 1 1919

DEPARTMENT OF THE INTERIOR
FRANKLIN K. LANE, SECRETARY
U. S. GEOLOGICAL SURVEY
GEORGE OTIS SMITH, DIRECTOR

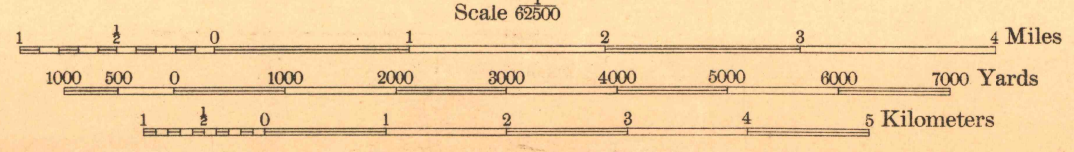
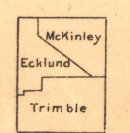
WAR DEPARTMENT
CORPS OF ENGINEERS, U. S. ARMY
R. S. E. 25' (Soledad)

STATE OF CALIFORNIA
WILLIAM B. STEPHENS, GOVERNOR
W. F. McCLURE, STATE ENGINEER


CALIFORNIA
(MONTEREY COUNTY)
JUNIPERO SERRA QUADRANGLE
R. 7. E. 121° 15' 36" W. (Metz)



R. B. Marshall, Chief Geographer.
Geo. R. Davis, Geographer in charge.
Topography by C. H. Ecklund, C. P. McKinley,
and K. W. Trimble.
Control by U. S. Coast and Geodetic Survey
and L. F. Biggs.
Surveyed in 1917.



Contour interval 50 feet.
Datum is mean sea level.



JUNIPERO SERRA, Calif

SURVEYED IN COOPERATION WITH THE WAR DEPARTMENT AND THE STATE OF CALIFORNIA.