

TOPOGRAPHY

DEPARTMENT OF THE INTERIOR
FRANKLIN K. LANE, SECRETARY
U.S. GEOLOGICAL SURVEY
GEORGE OTIS SMITH, DIRECTOR

WAR DEPARTMENT
CORPS OF ENGINEERS, U.S. ARMY

STATE OF CALIFORNIA
WILLIAM B. STEPHENS, GOVERNOR
W.F. MCLURE, STATE ENGINEER

CALIFORNIA
(MONTEREY COUNTY)
KING CITY QUADRANGLE



T.19 S.
T.20 S.
T.21 S.
T.22 S.


R.7 E.
R.8 E.
R.9 E.

Priest Valley
125000

Priest Valley
125000


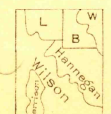
U.S.G.S.
FILE COPY
Div. Topographic Maps

U.S.G.S.
FILM COPY
Div. Topographic Maps

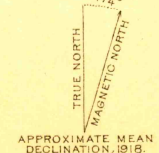


Brush

R.B. Marshall, Chief Geographer.
Geo. R. Davis, Geographer in charge.
Glenn S. Smith, Topographic Engineer in charge military surveys.
Topography by E. R. Bartlett, D. Hamregean,
J. P. Harrison, R. M. LaFollette, and R. M. Wilson.
Control by L. F. Biess, W. H. Monahan, and C. F. Urquhart.
Surveyed in 1917-1918.



Contour interval 50 feet.
Datum is mean sea level.



USGS
Historical File 3 1 1919
Topographic Station 1919
DEC 3 1 1919
KING CITY

Edition of 1919.

4125

KING CITY