
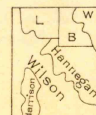
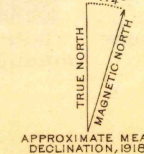




R.B. Marshall, Chief Geographer.
Geo.R. Davis, Geographer in charge.
Glenn S. Smith, Topographic Engineer in charge military surveys.
Topography by E.R. Bartlett, D. Hannegan,
J.P. Harrison, R.M. La Follette, and R.M. Wilson.
Control by L.F. Biggs, W.H. Monahan, and C.F. Urquhart.
Surveyed in 1917-1918.



Contour interval 50 feet.
Datum is mean sea level.



USGS
Historical File
Topographic Division
U. S. G. S.
FILE COPY

Edition of 1919, reprinted 1941
Polyconic projection, North American datum

CALIF.
KING CITY

N 3600-W 12100 / 15
SEP 24 1941

3435