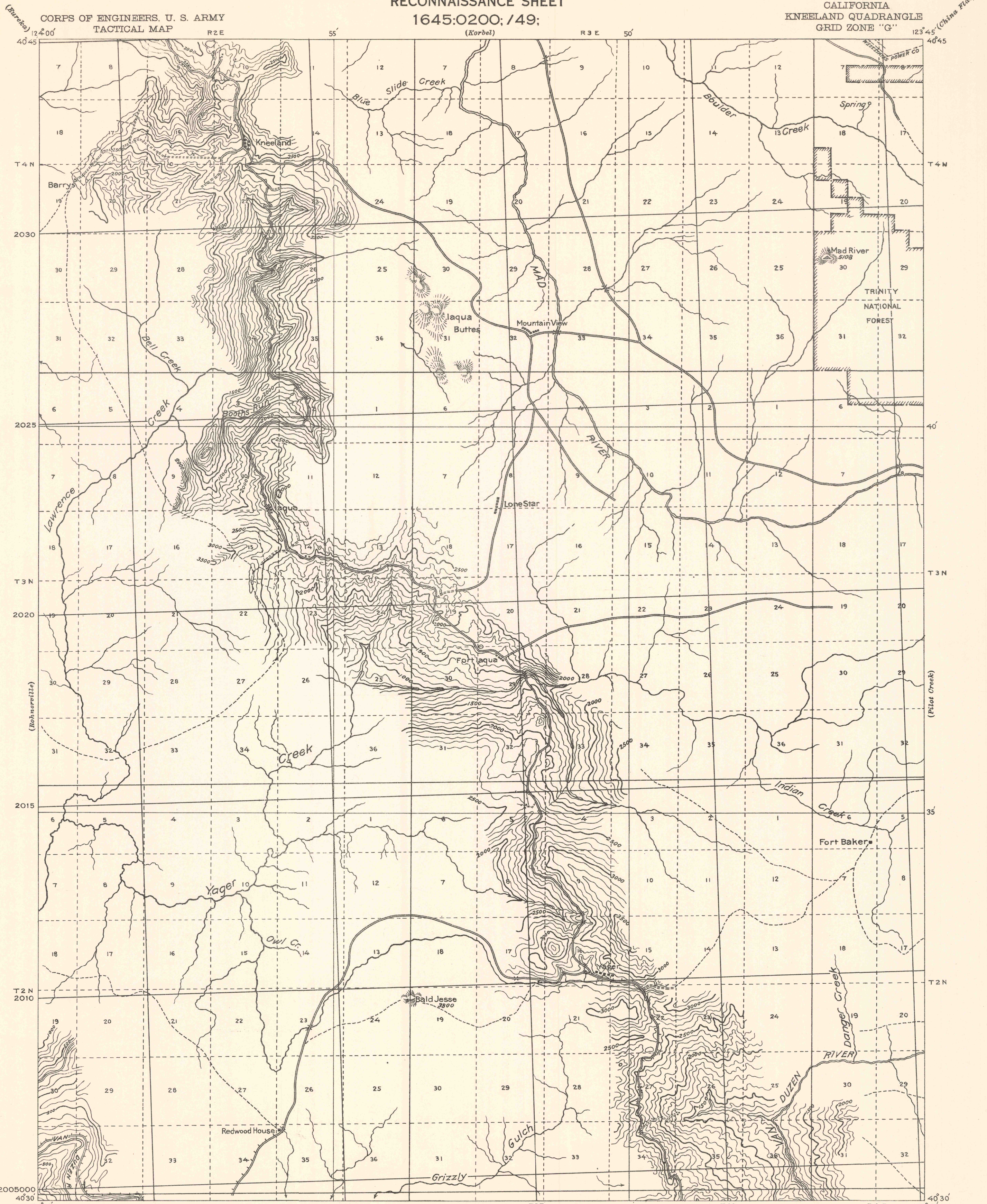


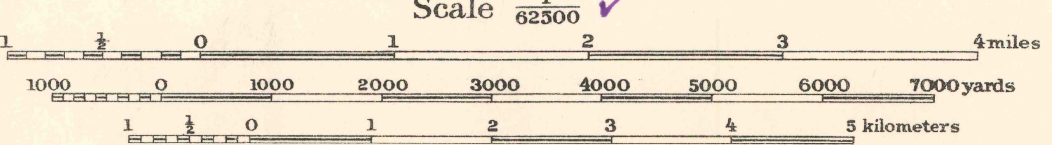
CONTROLLED
RECONNAISSANCE SHEET
1645:0200; /49;

CALIFORNIA
KNEELAND QUADRANGLE
GRID ZONE "G"

CORPS OF ENGINEERS, U. S. ARMY
TACTICAL MAP



Compilation under the direction of Major A.R. Ehrnbeck,
Corps of Engineers, U.S.A., Engineer, 9th Corps Area,
1922.
General Land Office, State and Township Maps, Trinity
National Forest Map, Humboldt Co. Map and Army
Survey 1916.

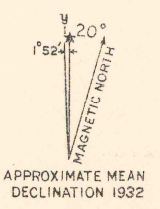


Scale 1/62500
Contour Interval 100 feet
Datum is mean sea level

FIVE THOUSAND YARD GRID COMPUTED FROM "GRID SYSTEM FOR PROGRESSIVE MAPS
IN THE U. S." ZONE G, U. S. C. & G. S. SPECIAL PUBLICATION NO. 59.
(THE LAST THREE DIGITS OF THE GRID NUMBERS ARE OMITTED)

NOTE: OFFICERS USING THIS MAP WILL MARK HEREON CORRECTIONS AND ADDITIONS WHICH COME
TO THEIR ATTENTION AND MAIL DIRECT TO "THE CHIEF OF ENGINEERS, WASHINGTON, D. C."

ENGINEER REPRODUCTION PLANT, U. S. ARMY, FORT HUMPHREYS, D. C. 10213
1922
REPRINT 1928



APPROXIMATE MEAN
DECLINATION 1922

KNEELAND