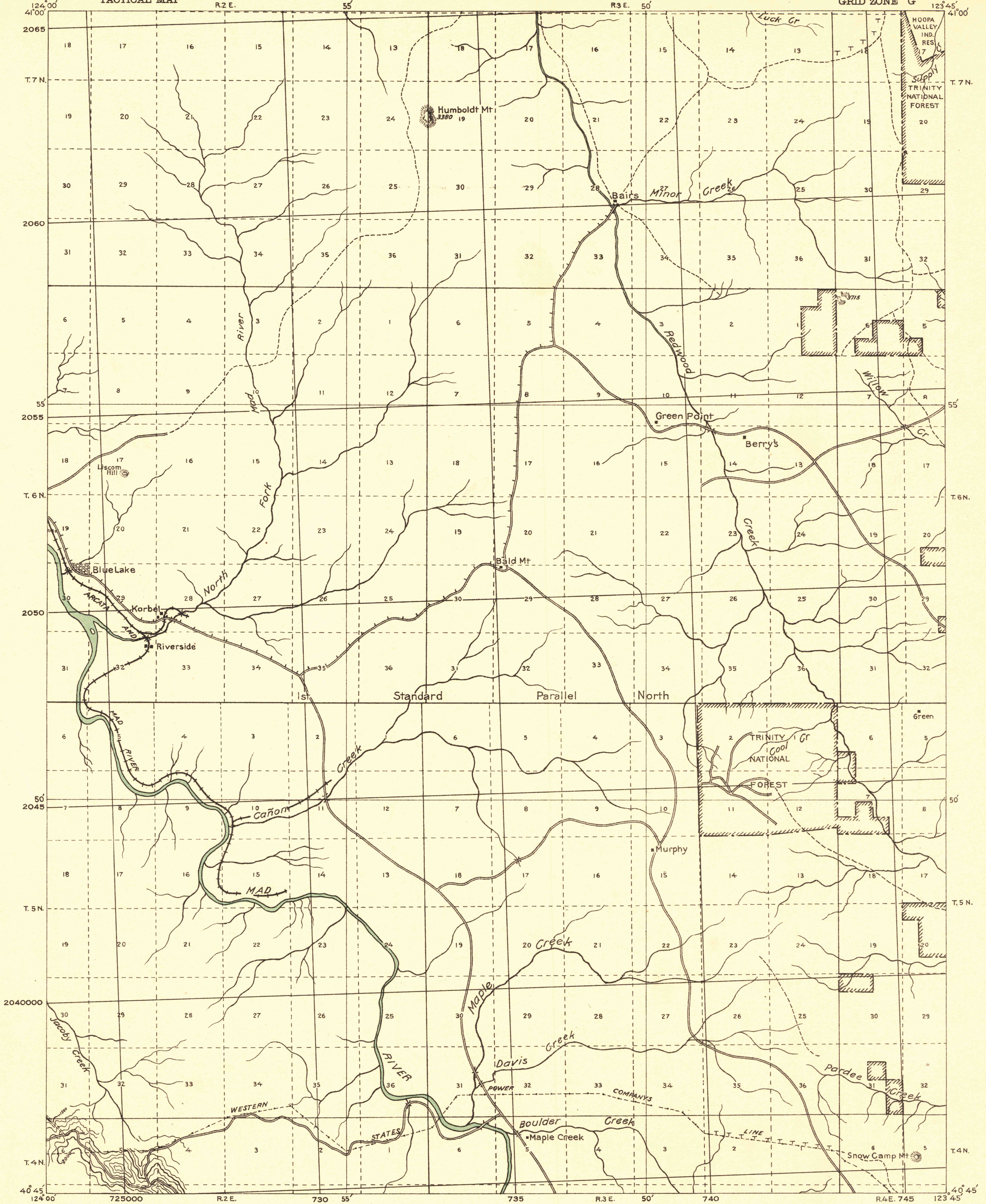


BLUE LAKE

ADVANCE SHEET 18-N-1-W/2

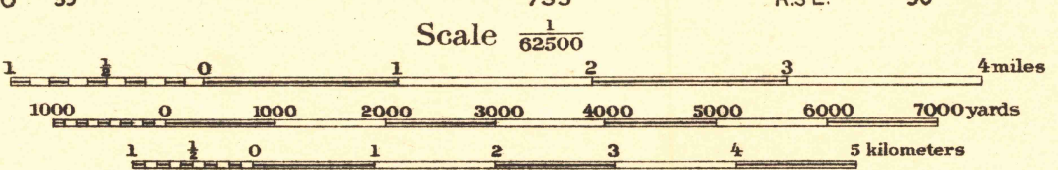
CORPS OF ENGINEERS, U. S. ARMY
TACTICAL MAP

CALIFORNIA
KORBEL QUADRANGLE
GRID ZONE "G"



Compilation under the direction of Major A.R. Ehrnbeck,
Corps of Engineers, U. S. A., Engineer, 9th Corps Area,
1922.

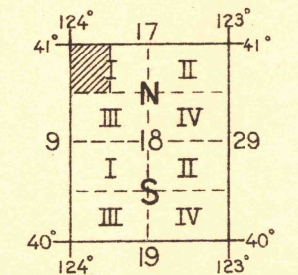
General Land Office State Map, Township Plats, Humboldt
County Map, Mad River and Arcata R. R., Army Survey
1909 and 1916 and Trinity National Forest Atlas.



Contour Interval 100 feet
Datum is mean sea level

FIVE THOUSAND YARD GRID COMPUTED FROM "GRID SYSTEM FOR PROGRESSIVE MAPS
IN THE U.S." ZONE G, U. S. C. & G. S. SPECIAL PUBLICATION NO. 59.
(THE LAST THREE DIGITS OF THE GRID NUMBERS ARE OMITTED)

NOTE: OFFICERS USING THIS MAP WILL MARK HEREON CORRECTIONS AND ADDITIONS WHICH COME
TO THEIR ATTENTION AND MAIL DIRECT TO "THE CHIEF OF ENGINEERS, WASHINGTON, D.C."



KORBEL

Engineer Reproduction Plant, U. S. Army, Washington Barracks, D. C.
1922

Also filed under Korbels, Calif

BLUE LAKE
Call Furnish