
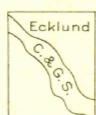
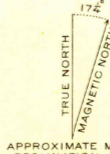




R. B. Marshall, Chief Geographer.  
Geo. R. Davis, Geographer in charge.  
Topography by U.S. Coast and Geodetic Survey and C.A. Ecklund.  
Control by U.S. Coast and Geodetic Survey and L.F. Biggs.  
Surveyed in 1917.



Contour interval 50 feet.  
Datum is mean sea level.



USCS  
Historical File  
Topographic Division

CALIF.  
LUCIA  
N 3600 - W 12130/15

MAR 19 1941

2410