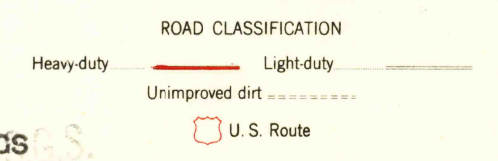
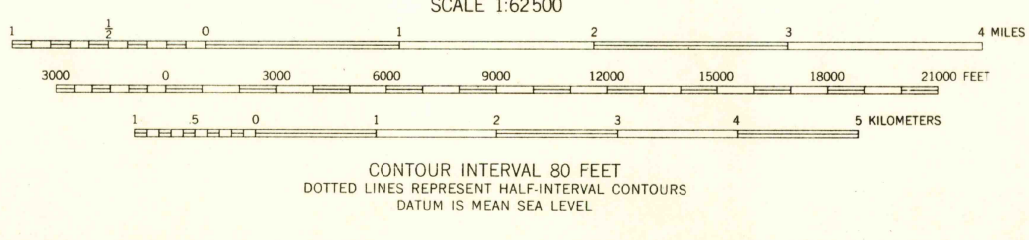
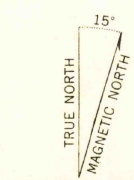


Maped, edited, and published by the Geological Survey
Control by USGS, USC&GS, and USCE
Topography by Metropolitan Water District of Southern California,
and by photogrammetric methods and plane-table surveys
by USGS 1952. Aerial photographs taken 1948
Polyconic projection. 1927 North American datum
10,000-foot grid based on California coordinate system, zone 6
1000-meter Universal Transverse Mercator grid ticks,
zone 11, shown in blue
Dashed land lines indicate approximate locations



USGS
Historical File
Topographic Division
MC COY SPRING, CALIF.
N3330-W11445/15
1952

THIS MAP COMPLIES WITH NATIONAL MAP ACCURACY STANDARDS
FOR SALE BY U. S. GEOLOGICAL SURVEY, DENVER 25, COLORADO OR WASHINGTON 25, D. C.
A FOLDER DESCRIBING TOPOGRAPHIC MAPS AND SYMBOLS IS AVAILABLE ON REQUEST

3625