
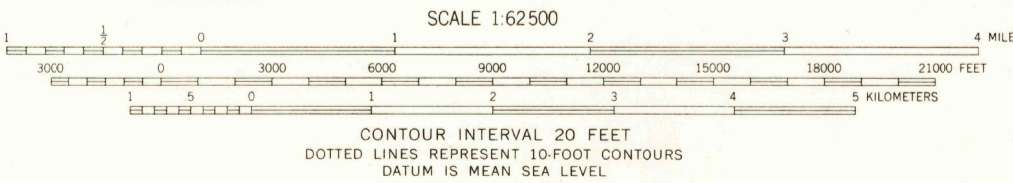
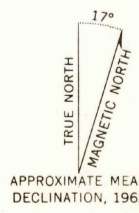


Mapped, edited, and published by the Geological Survey
Control by USGS and USC&GS
Compiled in 1962 from 1:24 000-scale maps dated 1961-62
Polyconic projection, 1927 North American datum
10,000-foot grid based on California coordinate system, zone 3
1000-meter Universal Transverse Mercator grid ticks,
zone 10, shown in blue
Red tint indicates area in which only landmark buildings are shown
Area covered by dashed light-blue pattern
is subject to controlled inundation



THIS MAP COMPLIES WITH NATIONAL MAP ACCURACY STANDARDS
FOR SALE BY U. S. GEOLOGICAL SURVEY, DENVER 25, COLORADO OR WASHINGTON 25, D. C.
A FOLDER DESCRIBING TOPOGRAPHIC MAPS AND SYMBOLS IS AVAILABLE ON REQUEST

USGS
Historical File
Topographic Division
MERCED, CALIF.
N3715-W12015/15
1962

3635

DEC 19 1963