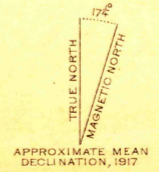




U. S. G. S.
FILE COPY
Inspection and Editing.

U. S. G. S.
FILE COPY
Inspection and Editing.

R. B. Marshall, Chief Geographer.
Geo. R. Davis, Geographer in charge.
Glenn S. Smith, Topographic Engineer in charge military surveys.
Topography by E. P. Davis, Chas. Hartmann, and E. R. Bartlett.
Control by U. S. Coast and Geodetic Survey,
C. F. Urquhart, L. F. Biggs, and W. H. Monahan.
Surveyed in 1912 and 1917.



Edition of 1921
MAR 15 1921 3860
USGS
Historical File
Topographic Division
METZ

Brush