





ARROYO SECO

POSA DE LOS OSTOS

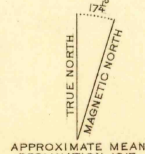
PINNACLES  
NATIONAL  
MONUMENT

SAN LORENZO

R.B. Marshall, Chief Geographer.  
Geo. R. Davis, Geographer in charge.  
Glenn S. Smith, Topographic Engineer in charge military surveys.  
Topography by E.P. Davis, Chas. Hartmann, and E.R. Bartlett.  
Control by U.S. Coast and Geodetic Survey,  
C.F. Urquhart, L.F. Biggs, and W.H. Monahan.  
Surveyed in 1912 and 1917.



Contour interval 50 feet.  
Datum is mean sea level.



Scale 62500  
Edition of 1921, reprinted 1940.  
Polyconic projection, North American datum  
USCS  
Historical File  
Topographic Division  
CALIF.  
METZ  
N3615-W12100/5

APR 26 1940

U.S. G.S.  
FILE COPY  
INSPECTION and EDITING

1935