

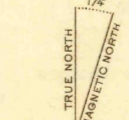


R. B. Marshall, Chief Geographer.  
Geo. R. Davis, Geographer in charge.  
Glenn S. Smith, Topographic Engineer in charge military surveys.  
Topography by E. P. Davis, Chas. Hartmann, and E. R. Bartlett.  
Control by U. S. Coast and Geodetic Survey,  
C. F. Urquhart, L. F. Biggs, and W. H. Monahan.  
Surveyed in 1912 and 1917.

SURVEYED IN COOPERATION WITH THE WAR DEPARTMENT  
AND THE STATE OF CALIFORNIA.



Contour interval 20 feet  
Datum is mean sea level



APPROXIMATE MEAN  
DECLINATION, 1917

USGS

Historical File  
Topographic Division  
FILE COPY

Inspection and Editing.

Edition of 1921 reprinted 1947  
Polyconic projection. North American datum

CALIF.  
METZ  
N3615-W1210Q15

JAN 27 1947

3245