

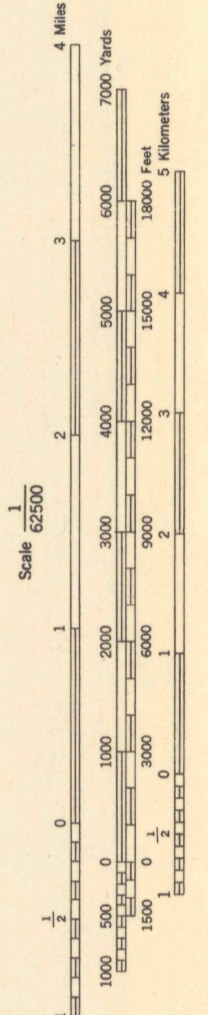
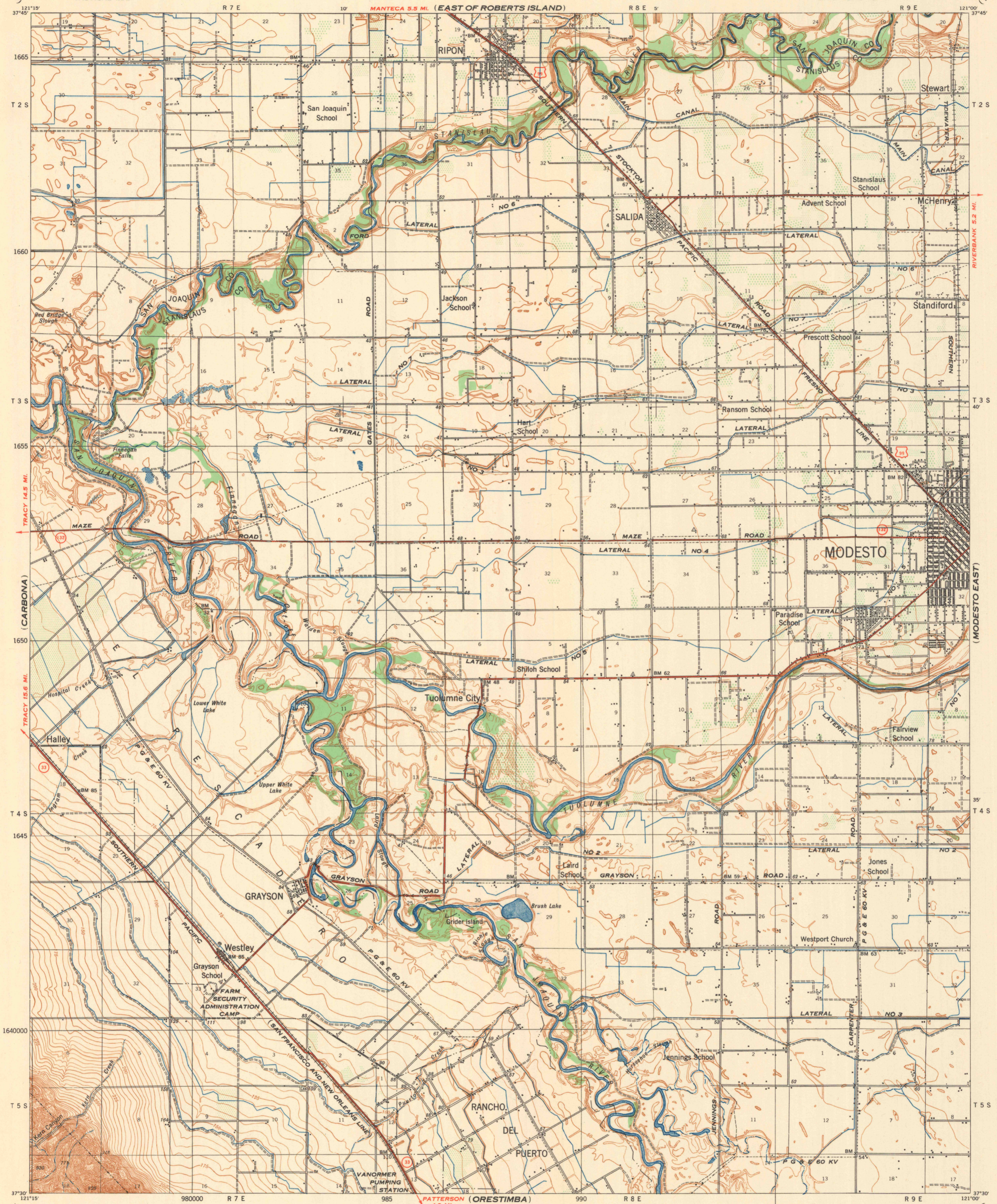
(LATHROP)

CORPS OF ENGINEERS, U. S. ARMY
TACTICAL MAP

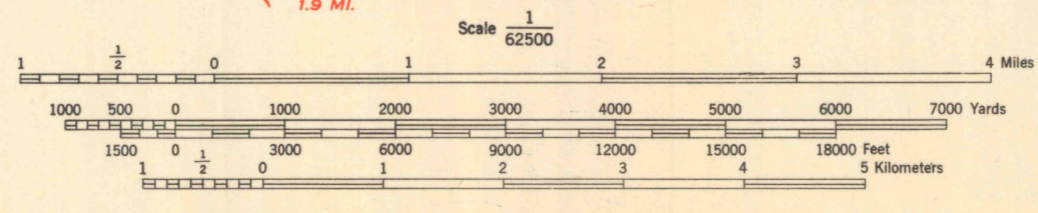
Advance Sheet
Subject to Correction

CALIFORNIA
MODESTO WEST QUADRANGLE
GRID ZONE "G"

(THALHEIM)



Work Projects Administration Project.
Prepared under the direction of the Chief of Engineers, U. S. Army, 1940-41.
Base compiled from U. S. Geological Survey Quadrangles, by Engineer
Reproduction Plant, Corps of Engineers, U. S. Army.
Revision of features from single lens aerial photographs by Engineer, Ninth
Corps Area, 1940-41.
Aerial photography by 82nd Observation Squadron, Air Corps, U. S. Army, 1939.
Polyconic Projection, North American Datum.
ENGINEER REPRODUCTION PLANT, U. S. ARMY, THE ARMY WAR COLLEGE, WASHINGTON, D. C. 1937
1941

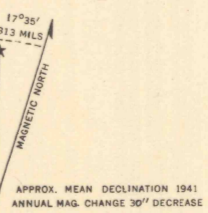


CONTOUR INTERVAL 5 AND 25 FEET CHANGING ON THE 300 FOOT CONTOUR
DATUM IS MEAN SEA LEVEL

GRID TABLES, U.S.C.G.S. SPECIAL PUBLICATION NO. 59
THE LATEST EDITION OF THIS BOOK SHOULD BE USED

NOTE: OFFICERS USING THIS MAP WILL MARK PERSON CORRECTIONS AND ADDITIONS WHICH COME
TO THEIR ATTENTION AND MAIL DIRECT TO "THE CHIEF OF ENGINEERS, WASHINGTON, D. C."

ROUTES USUALLY TRAVELED
HARD IMPERVIOUS SURFACES
OTHER SURFACE IMPROVEMENTS
1940
U. S. ROUTE STATE ROUTE



(MITCHELL SCHOOL)

MODESTO WEST, CALIF.
N3730-W12100/15

FILE COPY
MAP INFORMATION OFFICE
GEOLOGICAL SURVEY