
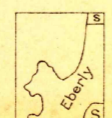
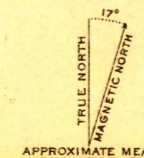




ENGRAVED FEB. 1913 BY U.S.G.S.  
R. B. Marshall, Chief Geographer  
T. G. Gardine, Geographer in charge  
Topography by C. F. Eberly and Cornelius Schrum  
Control by Coast and Geodetic Survey and C. F. Unquhart  
Surveyed in 1911-1912.



Contour interval 25 feet.  
Datum is mean sea level.



APPROXIMATE MEAN DECLINATION 1912.  
USCS Historical File Topographic Division  
MONTEREY CAL.  
Edition of April 1913, reprinted 1918.

U.S.G.S.  
FILE COPY  
Ed. Div. Topographic Maps.