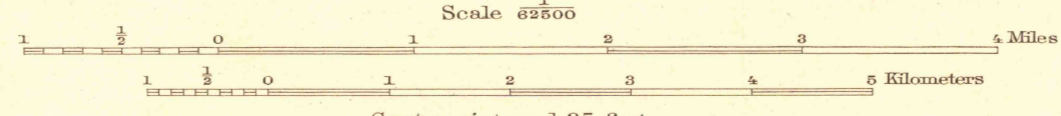
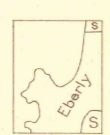
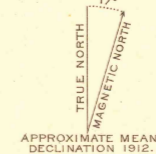




R. B. Marshall, Chief Geographer.
T. G. Gardine, Geographer in charge.
Topography by C. F. Eberly and Cornelius Schum.
Control by Coast and Geodetic Survey and C. F. Urquhart.
Surveyed in 1911-1912.



Contour interval 25 feet.
Datum is mean sea level.



Edition of April 1913, reprinted 1940
Polyconic projection, North American datum