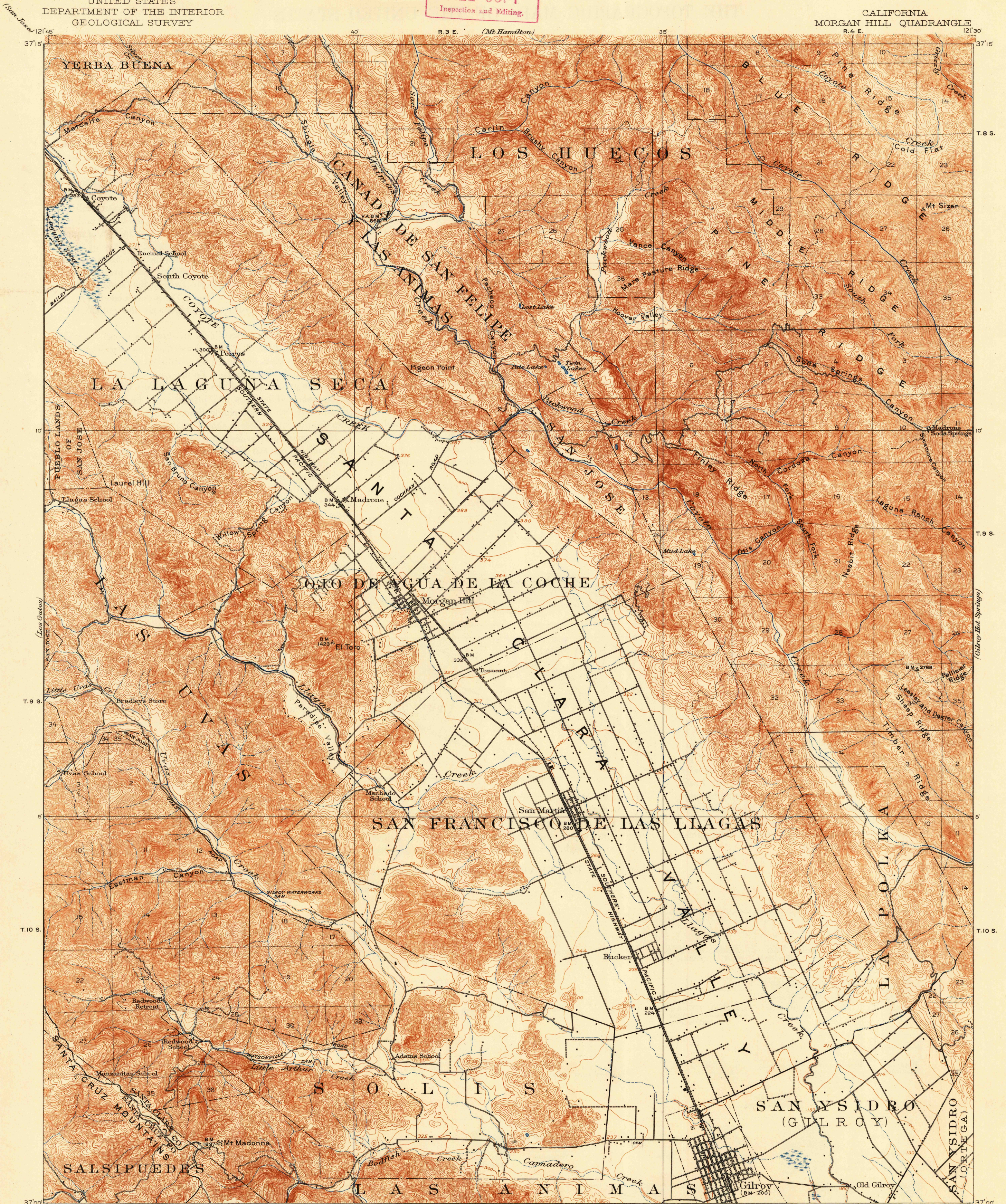



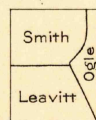
U.S.G.S.
FILE COPY
Inspection and Editing.

UNITED STATES
DEPARTMENT OF THE INTERIOR
GEOLOGICAL SURVEY


CALIFORNIA
MORGAN HILL QUADRANGLE
R. 4 E. 121° 30'



R. B. Marshall, Chief Geographer.
Geo. R. Davis, Geographer in charge.
Topography by A. J. Ogle, Olinus Smith, and J. B. Leavitt.
Control by C. F. Urquhart and B. A. Jenkins.
Surveyed in 1915.



Contour interval 25 feet
Datum is mean sea level



Edition of 1917, reprinted 1947
Polyconic projection, North American datum

Note: In joining Mt. Hamilton
use dotted projection corners.

CALIF.
MORGAN HILL
N3700-W12130/15

U.S.G.S.
Historical File
Topographic Division
Inspection and Editing.

DEC 16 1947

3250